

Resettlement Action Plan Report for Rehabilitation and up gradation of Bewar-Pilibhit Section (km 0.000 to km 183.380) of NH 730 C (Package I, II, III) and 731 K(Package IV) State of Uttar Pradesh



सत्यमेव जयते

**GOVERNMENT OF INDIA
MINISTRY OF ROAD TRANSPORT AND HIGHWAYS
(MoRT&H)**

**GREEN NATIONAL HIGHWAYS CORRIDOR PROJECT
(GNHCP)**

Resettlement Action Plan

For

Rehabilitation and up gradation of Bewar-Pilibhit Section (km 0.000 to km 183.380) of NH 730 C (Package I, II, III) and 731 K(Package IV) State of Uttar Pradesh

TABLE OF CONTENTS

CHAPTER - 0.: EXECUTIVE SUMMARY	1
0.1 Background	1
0.2 Project Purpose	1
0.3 Approach and methodology	1
0.4 Objectives of Resettlement Action Plan (RAP)	1
0.5 Project Impact	2
0.6 Public Consultations	2
0.7 Implementation Arrangement	3
0.8 Grievance Redress Mechanism	3
0.9 RAP Implementation Schedule	3
0.10 Resettlement Budget	3
CHAPTER - 1.: PROJECT BACKGROUND	4
1.1 Project Background	4
1.2 Project Location	4
1.3 Importance and Need of the project: -	5
1.3.1 Population of Influence Regions	5
1.4 Need for Social Impact Assessment (SIA) and Resettlement Action Plan (RAP)	6
1.5 Scope and Objectives of Social Impact Assessment and Resettlement Action Plan	6
1.6 Approach and Methodology:-	7
1.7 Structure of the Report:-	7
CHAPTER - 2.: PROJECT DESCRIPTION	9
2.1 Project Profile	9
2.2 Existing Alignment	10
2.2.1 Details of Districts Crossed by the project road and dense Built Up Areas & Settlements	10
2.2.2 Proposed Improvement	11
2.2.3 Typical Cross Sections	12
2.2.4 Proposed Structures and Improvement Proposals	19
2.2.5 The details of Bus Bays locations are given in Table:	20
2.2.6 Truck Lay-Bye	22
2.2.7 Toll Plaza	22
2.2.8 Solar Street Lights	23
2.2.9 Proposed Road Safety	24
CHAPTER - 3.: SOCIO – ECONOMIC PROFILE OF PROJECT INFLUENCE AREA	25
3.1 Introduction	25
3.2 Overview of Uttar Pradesh	25
3.3 Project Influence Area (PIA)	26
3.4 Demographic Composition of the District	27
3.4.1 Population	27
3.4.2 Population Density	27
3.4.3 Rural and Urban Population	27
3.4.4 Sex – ratio	28

3.4.5	Vulnerable Population	28
3.5	The Social Services.....	28
3.5.1	Literacy and Education.....	28
3.6	Economic Features.....	28
3.6.1	Distribution of Population by Workers, Non-workers.....	28
3.7	Social and Demographic Profile of the Affected Villages	28
CHAPTER - 4.: REGULATORY FRAMEWORK AND ENTITLEMENT MATRIX		29
4.1	Introduction	29
4.2	Applicable National and State Policy Framework.....	29
4.2.1	The Scheduled Tribes and Other Traditional Forest Dwellers (Recognition of Forest Rights) Act, 2006	29
4.2.2	The Provision of Panchayat Extension to Scheduled Areas (PESA) Act .	29
4.2.3	The Right to Fair Compensation and Transparency in Land Acquisition, Rehabilitation and Resettlement Act, 2013	30
4.2.4	The National Highway Act 1956	30
4.2.5	OP/BP 4.12 –INVOLUNTARY RESETTLEMENT	31
4.2.6	OP/BP 4.10 –INDIGENOUS PEOPLE.....	32
4.3	Resettlement Framework Principles and Entitlement Matrix	32
CHAPTER - 5.: PUBLIC INFORMATION AND CONSULTATIONS		39
5.1	Introduction	39
5.2	Classification of Stakeholders.....	41
5.3	Consultation Process.....	41
5.4	Stakeholder’s consultation.....	42
5.4.1	Public Consultations.....	42
5.5	Consultations with Land Owner	52
CHAPTER - 6.: ANALYSIS OF ALTERNATIVES		55
6.1	Inputs at Different Stages for Minimizing Resettlement.....	55
6.1.1	Design Consideration.....	56
6.1.2	Criteria for Fixing bypasses and realignment.....	57
CHAPTER - 7.: LAND ACQUISITION AND PROJECT IMPACT		58
7.1	Introduction	58
7.2	Project Impact	58
7.2.1	Impact on Land of Land holders	58
7.2.1	Impact on Land of Land holders	59
7.2.2	Impact on land	59
7.2.3	Impacts on Structures	60
7.3	Socio Economic Profile of Project Affected Households	61
7.3.1	Economic Profile	62
7.3.2	Vulnerable Group.....	63
7.4	Conclusion	63
CHAPTER - 8.: GENDER ANALYSIS		65
8.1	Introduction	65
8.2	Women’s Participation in the Project	65

8.3 Potential Project Impacts on Women	65
8.4 Women Headed Household.....	65
8.5 Consultation with Women	66
CHAPTER - 9.: RESETTLEMENT BUDGET	68
9.1 Introduction	68
CHAPTER - 10.: INSTITUTIONAL ARRANGEMENT FOR RAP IMPLEMENTATION	71
10.1 Central Level	72
10.2 State Level	73
10.3 Sub-Project Level	73
10.4 RAP Implementation Support Agency.....	74
10.5 Replacement Cost Committee at District Level.....	75
10.6 Mechanism for Implementation of RAP, Training and Capacity Building – at Project and Sub-project Level.....	76
CHAPTER - 11.: GRIEVANCE REDRESSAL MECHANISM	77
11.1 Grievance Redressal Committee (GRC).....	77
11.2 Suggestion and Complaint Handling Mechanism (SCHM)	79
CHAPTER - 12.: IMPLEMENTATION SCHEDULE	80
12.1 Coordination with civil works and certification	80
CHAPTER - 13.: MONITORING & EVALUATION (M & E)	84
13.1 Institutional Arrangement for M & E	84
13.2 Monitoring and Evaluation (M&E) at Project and Sub-project Level	84
13.3 Process & Performance Monitoring	85
13.4 Evaluation	87
13.5 Reporting.....	88
CHAPTER - 14.: LABOUR MANAGEMENT PLAN	89
14.1 Labour Management Plan	89
14.2 Child Labour and Gender Based Violence.....	89
14.3 Construction Labour Management Plan.....	89
14.4 Objectives	90
14.5 General Requirements	90
14.6 Hiring and Recruitment Procedure.....	91
14.7 Worker’s Accommodation	92
14.8 Security	92
14.9 Provisions for Drinking Water	92
14.10 Cooking Arrangements	93
14.11 Wastewater Generation	93
14.12 Solid Waste Management.....	93
14.13 Medical Facilities	93
14.14 Recreation Facilities	94
14.15 Inspection of Accommodation Facilities	94
14.16 Impact of influx of migrant labourer.....	95

14.17	Avoiding Gender Based Violence	96
14.18	Contractor’s and Borrower’s Responsibilities	96
14.19	This Labour Influx and Worker’s Camp Management Plan will include:	96
14.20	Training programs on HIV/AIDS and other communicable diseases,	97
14.21	Responsibility for Labour Management Plan& Grievance Redressal Committee	
97		
14.22	COVID-19 Protocol	98
14.23	Objectives.....	98
14.24	Scope of COVID-19	98
14.25	Procedure.....	99

LIST OF TABLES

Table 1-1: Population Distribution of Districts	5
Table 1-2: Population distribution in project influence area	6
Table 2-1: Project road Description at a Glance.....	10
Table 2-2: Existing road Condition.....	10
Table 2-3: List of Major Built-Up / Settlements along Project Road.....	11
Table 2-4: Design Speed as per Standards	11
Table 2-5: Proposed improvements in Project Road	12
Table 2-6: Widening scheme of project road (Package-1)	12
Table 2-7: Widening scheme of project road (Package-2)	14
Table 2-8: Widening scheme of project road (Package-3)	16
Table 2-9: Widening scheme of project road (Package-4)	17
Table 2-10: Improvement Proposals of project road.....	19
Table 2-11: List of bus stops along the project road	20
Table 2-12: Details of truck-lay byes along the project road.....	22
Table 2-13: Details of Toll Plaza	22
Table 2-14: Details of proposed solar street lights	23
Table 3-1: An Overview of Uttar Pradesh.....	25
Table 3-2: Districts at a Glance	26
Table 4-1: Entitlement Matrix.....	33
Table 5-1: Details of Public Consultations	42
Table 5-2: Details of consultation with landowner	52
Table 6-1: Project Improvement plan	56
Table 7-1: Categorization of Ownership Status.....	58
Table 7-2: Details of land being acquired	59
Table 7-3: Categorization of the private land	59
Table 7-4: Impact of the project on affected structures.....	60
Table 7-5: Construction type of the affected structure.....	61
Table 7-6: Socio-cultural characteristics of the affected households	62
Table 7-7: Occupational pattern and income profile of affected households	62
Table 7-8: Vulnerable Category along the Road.....	63
Table 8-1: Details of consultation with women	66
Table 9-1: Estimated Budget for Resettlement & Rehabilitation.....	68
Table 12-1: Implementation Schedule of Resettlement Plan.....	81
Table 13-1: Performance Monitoring for RAP Implementation	85
Table 13-2: Impact Indicators	87

List of Figures

Figure 1-1: Key Map of the Project Road 4
Figure 2-1: Key Map of the Project Road 9
Figure 3-1: Key map of Uttar Pradesh.....26
Figure 10-1: Institutional Arrangement for RAP Implementation.....71
Figure 11-1: Grievance Redressal Mechanism.....78

List of Annexure

Annexure 1.2:	Census Survey Format
Annexure 2.1:	Google Map of the Section Corridor
Annexure 2.2:	Typical Cross Section Project Road
Annexure 3.1:	Demographic Profile of the Districts
Annexure 3.2:	Social And Demographic Profile of the Affected Villages
Annexure 4.1:	The Process of land acquisition as per MoRTH
Annexure 5.1:	Photographs of Consultation with Stakeholders
Annexure 5.2:	Attendance Sheet of Public Consultation Meeting
Annexure 7.1:	Land Acquisition Details
Annexure 7.2:	List of Affected Structure and CPRs
Annexure 7.3:	Details on Land acquisition and resettlement impacts

LIST OF ABBREVIATIONS

AADT	Annual Average Daily Traffic
WB	World Bank
ADT	Average Daily Traffic
NH	National Highway
CD	Cross Drainage
DPR	Detailed Project Report
EIA	Environmental Impact Assessment
EIRR	Economic Internal Rate of Return
EMP	Environmental Management Plan
FMC	Field Management committees
GPS	Global Positioning System
GSB	Granular Sub-Base
AHH	Affected House Hold
HDM	Highway Design Manual
ICB	International Competitive Bidding
IMD	Indian Meteorological Department
IRC	Indian Roads Congress
IS	Indian Standard
MoEF	Ministry of Environment and Forests
MoRT&H	Ministry of Road Transport & Highways
NGOs	Non-Government Organizations

Resettlement Action Plan Report for Rehabilitation and up gradation of Bewar-Pilibhit Section (km 0.000 to km 183.380) of NH 730 C (Package I, II, III) and 731 K(Package IV) State of Uttar Pradesh

NPV	Net Present Value
NTHS	Non-Title Holders
Km	Kilometre
OD Survey	Origin Destination Survey
ONGC	Oil & Natural Gas Corporation
PAP	Project Affected Person
PCU	Passenger Car Units
PIA	Project Influence Area
PWD	Public Works Department
RAP	Resettlement Action Plan
R & R	Resettlement and Rehabilitation
RCC	Reinforcement Cement Concrete
ROW	Right of Way
RUCS	Road User Cost Study
BC	Bituminous Concrete
SPM	Suspended Particulate Matter
TBM	Temporary Bench Mark
ToR	Term of Reference
THs	Title Holders
VOC	Vehicle Operating Costs

CHAPTER - 0.: EXECUTIVE SUMMARY

0.1 Background

The Ministry of Road transport & Highways (MoRT&H) has been entrusted with the assignment of Consultancy Services for feasibility study and preparation of Detailed Project Report for improvement and up-gradation of in principle declared National Highways in the State of Uttar Pradesh.

M/s Chaitanya Projects Consultancy Pvt. Ltd. in Association with Agnitio Infrastructure Project Pvt. Ltd. has been appointed as Technical Consultants vide MoRT&H letter no. RO/LKO/DPR/I.P.NH/2016-17 dated 3rd January 2017 to carry out the Consultancy Services for feasibility study and preparation of Detailed Project Report for improvement and up-gradation of in principle declared National Highways in the State of Uttar Pradesh on Engineering, Procurement and Construction (EPC) basis.

The Project road starts from T-Junction with NH- 92 near Bus stand at Bewar (District. – Mainpuri) and passes through Madanpur, Mohammdabad, Farrukhabad, Jalalabad, MiranpurKatra, Khudaganj, Bisalpur and ends at Pilibhit (Junction with NH 730) .The project stretches from Bewar to Bisalpur via Farrukhabad, Jalalabad, MiranpurKatra, Khudaganj, Radhaita has been designated as National Highway No. 730 C and from Bisalpur to Pilibhit via Barkhra as National Highway No. 731K. The total length of the project road is 183.380 Km.

0.2 Project Purpose

The project is envisaged to augment capacity for safe and efficient movement of traffic in the National Highways (NH-730C & NH-731K) corridor where the intensity of traffic has increased significantly. Improvements of these selected national highways would improve connectivity, facilitate speedy and smooth transportation with less interruption at a lesser transport cost and in less time, induce economic development of existing growth centres, provide impetus for the development of new growth centres, employment generation and as a consequence poverty alleviation in the project areas.

0.3 Approach and methodology

The approach underlying the assessment of social impacts and developing appropriate mitigation strategies is based on the principles of local participation and consultations with stakeholders, including vulnerable groups. The SIA study has been carried out with a participatory approach by involving the stakeholders, particularly the project beneficiaries and likely affected persons through a series of consultative processes and techniques. The impacts have been assessed by collecting both quantitative and qualitative types of data.

0.4 Objectives of Resettlement Action Plan (RAP)

The RAP is prepared to ensure that the affected persons are: (i) informed about their options and rights pertaining to resettlement; (ii) provided prompt and effective compensation at full replacement cost for loss of assets caused due to the project; (iii) provided assistance (such as shifting allowance, transition allowance, etc.) during relocation and for a transition period, to restore their livelihood and standards of living; and, (iv) provided with skill development assistance such as training, in addition to compensation.

The Objectives of RAP are:

- To identify adverse impacts and determine mitigation measures;
- To present the entitlements and action plan for the affected persons for payment of compensation and assistance for restoring livelihoods and improving or at least retaining the living standards in the post resettlement period.

0.5 Project Impact

Socio-economic profile of the project affected households has been worked out on the basis of Census & Socio-economic survey conducted for land, structures and other properties likely to be affected. Census survey establishes that 1242 Nos. structures including 1166 private structures, in which 1592 structures are Squatters and they are on government land and 76 CPRs (33 government, 43 religious and 0 community' properties) will be affected in the project. A total of 162 vulnerable families (129 rural artisan & 33) are getting affected.

Out of 1166 private structures getting affected 996 belong to Titleholders and 170 to Non-title holders. , all non-titleholders are having temporary type of structures, Out of 1166 structures, 106 residential, 1006 commercial and 54 are residential cum commercial . The number of project affected populations (PAPs) is 8162 which include male is 55% and 45% female.

There will be private land acquisition of 9.8058 hectare with impact on 78 plots for the proposed project which includes 9.2706 hectare of agricultural land, 0.1112 hectare of barren, 0.00 hectare forest land and 0.00 hectare of residential/commercial land and remaining 0.4240 hectare of any other land. 78 plots, out of which 63 plots were Private and 15 were Government Plot covered in census survey. Census survey reveals that 78 plots having 202 households which are altogether 1414 persons (family members of affected households).Mitigation Measures

Conscious efforts have been made for avoidance of land acquisition and minimize the adverse social impacts as integral part of the entire project preparation and design of the proposed road. Wherever unavoidable, efforts to minimize impacts through design interventions have worked out for the project. Improvements are planned within the available EROW/ land width. The cross sections are designed to accommodate with the existing ROW/ land width. As per the width required in the Corridor of Impact (Col) for the actual construction of the road, which include carriageway, shoulders and embankments, the social inputs to the project design shall ensure that the COI is reduced, within the acceptable design principle and standards, to minimize the adverse social impacts.

0.6 Public Consultations

Public consultation meetings were held in 24 locations ,in which total of 278 Community Member including 265 male and 13 female participated along the project corridor with road side communities to obtain their views and suggestions regarding the proposed project interventions. The consultations have provided inputs towards mitigation of impacts, improvement in designs, and preparation of resettlement plan and its implementation. Based on the suggestions, design modifications including realignment and bypasses, provision of road safety measures such as pedestrian crossings, warning signs, markings, etc have been carried out.

0.7 Implementation Arrangement

The Institutional Arrangements will be set up at three levels viz., MoRT&H (Central Govt.), State Level and Sub-Project Level on partnership model wherein concerned agencies at different levels supplement and complement each other efforts. The key elements of institutional arrangements are co-operation/support, collaboration and sharing of responsibilities with clearly defined roles, involvement of key stakeholders and vertical and horizontal linkages amongst different agencies.

0.8 Grievance Redress Mechanism

The Resettlement Policy Framework (RPF) mandates formation of Grievance Redressal Mechanism in order to resolve disputes in an effective manner and at the door steps of the PAPs. In the project RAP implementation there is a need for an efficient Grievance Redress Mechanism (GRM) that will assist the APs in resolving their queries and complaints. Therefore, formation of Grievance Redress Committee (GRC) will be most important for grievance redress and it is anticipated that most, if not all grievances, would be settled by the GRC. The grievance redress committee members and their responsibilities are given in details in **Chapter 11** of GRM.

0.9 RAP Implementation Schedule

The construction tenure of the corridor is 24 months. The on-ground rehabilitation and resettlement exercises and handing over the encumbrance free stretch for civil works will take 5 months and afterwards, the NGO will carry out awareness programs on road safety, HIV/AIDS prevention campaign, repeat training for PAPs, facilitate overall monitoring, etc.

0.10 Resettlement Budget

The resettlement budget **Rs 63.42 Crores** includes components such as compensation for land and structure (private property, cultural property and community assets), R&R assistance and contingency to cover unforeseen / unanticipated costs.

•••

CHAPTER - 1.: Project Background

1.1 Project Background

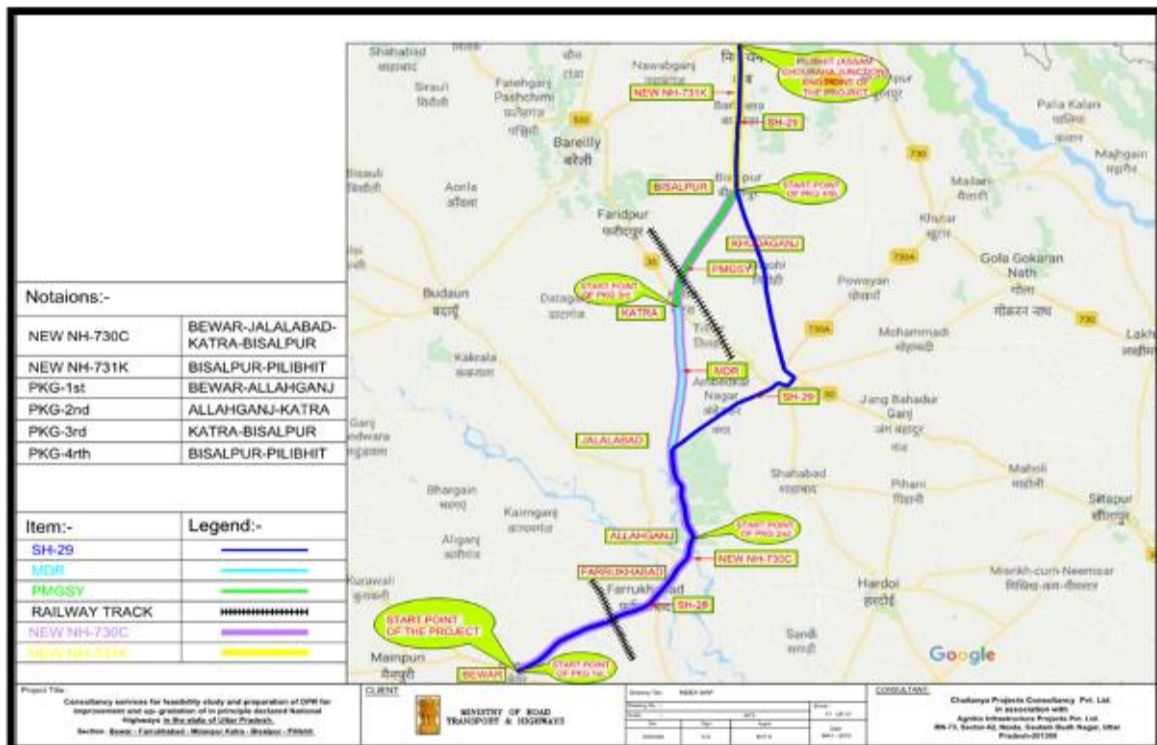
The Ministry of Road transport & Highways (MoRT&H) has been entrusted with the assignment of Consultancy Services for feasibility study and preparation of Detailed Project Report for improvement and up-gradation of in principle declared National Highways in the State of Uttar Pradesh.

M/s Chaitanya Projects Consultancy Pvt. Ltd. in Association with Agnitio Infrastructure Project Pvt. Ltd. has been appointed as Technical Consultants vide MoRT&H letter no. RO/LKO/DPR/I.P.NH/2016-17 dated 3rd January 2017 to carry out the Consultancy Services for feasibility study and preparation of Detailed Project Report for improvement and up-gradation of in principle declared National Highways in the State of Uttar Pradesh.

1.2 Project Location

The project road starts from Lat 27013'10.93"N Long 79017'59.45"E and ends at Lat 28036 31.05"N and Long 79048'09.83"E. The Project road starts from T-Junction with NH- 92 near Bus stand at Bewar (District. – Mainpuri) and passes through Madanpur, Mohammdabad, Farrukhabad, Jalalabad, MiranpurKatra, Khudaganj, Bisalpur and ends at Pilibhit (Junction with NH 730). The project stretches from Bewar to Bisalpur via Farrukhabad, Jalalabad, MiranpurKatra, Khudaganj; Radhaita has been designated as National Highway No. 730 C and from Bisalpur to Pilibhit via Barkhra as National Highway No. 731K.

Figure 1-1: Key Map of the Project Road



1.3 Importance and Need of the project: -

The project road is part of old Iepulekh-bhind road and after Up gradation it will connect Madhya Pradesh, Uttar Pradesh, Uttarakhand in India and Nepal via Gwalior – Etawah – Farrukhabad- Pilibhit etc.

The project stretch starts from Bewar on NH-34, which is also a major economic corridor connecting Delhi, Aligarh, Bewar, Kanpur to Lucknow from east to west direction. All the towns are major industrial zones of Uttar Pradesh.

The project stretch crosses NH-30 at MiranpurKatra. NH-30 connects Delhi, Ghaziabad, Hapur, Bareilly, Sultanpur and Lucknow from east to west direction and all the towns are major economic / industrial hubs of Uttar Pradesh.

The project stretch terminates at NH-730 at Pilibhit, which connects Bareilly, Pilibhit, Lakhimpur-Khiri and Bahraich, the direction of NH-730 is also from east to west direction.

The road from Pilibhit to Khatima has been declared as NH-731K and connects at NH-09 at Khatima. The NH-09 connects Uttarakhand at Banbasa (AH-2). NH-09 also connects East-West Highway of Nepal (H01) via Banbasa & Bhimdatta in Nepal. The AH-2 via Rampur and Khatima connects NH-731K and Pithoragarh also in Uttarakhand.

The Farrukhabad is the largest potato and Shahjahanpur and Pilibhit is major sugarcane & rice producing area of country which is connected by this road

Sankissa is a major place for Buddhist pilgrims. Large numbers of foreign and Indian tourists are visited this place. The Sankissa is located 10 kilometers away from Mohamedabad on the project stretch.

It has to be noted that the project stretch is connecting three major roads i.e. NH-34, NH-30 and NH-730, all of them caters the traffic moving from east to west direction. There is no major connectivity that connects all the parallel roads in North-South direction.

1.3.1 Population of Influence Regions

The project will pass through 4 districts of Uttar Pradesh which has a total population of 1,99,81,2341, out of which Mainpuri-18,68,529, Farrukhabad-18,85,204, Shahjahanpur-30,06,538 and Pilibhit-20,31,007. Considering that these districts are major business centers, the project is expected to boost economic and industrial development of the area. The **table 1-1** represents the population of broadly influencing regions on the project road.

Table 1-1: Population Distribution of Districts

Sl.No.	District	Population
1	Uttar Pradesh	1,99,81,2341
2	Mainpuri	18,68,529
3	Farrukhabad	18,85,204
4	Shahjahanpur	30,06,538
5	Pilibhit	20,31,007

Source: Census of India, 2011

During the initial design, 10 major towns/ villages were identified which will be directly benefitted from this project. The **table 1-2** represents the population of direct influence area along the project road.

Table 1-2: Population distribution in project influence area

Sl.No.	Village/Town	Population
1	Bewar	23729
2	Madanpur	12558
3	Jalalabad	38202
4	Khudaganj	14737
5	Allahganj	25400
6	Meeranpur Katra	32440
7	Barkhera	11964
8	Bisalpur	636813
9	Jasoli Diwari	4322
10	Juhra Kalyanpur	3346

Source: Census of India, 2011

1.4 Need for Social Impact Assessment (SIA) and Resettlement Action Plan (RAP)

The proposed project passes through 4 districts and 10 nos. of Major Built-up / settlements. Proposed project will have adverse impact on land and structures. Total 9.8058 hectare of private land is required, apart from that 2664 structures will be affected which includes 1592 private structures and 76 of CPRs.

1.5 Scope and Objectives of Social Impact Assessment and Resettlement Action Plan

SIA and RAP are project specific, which outlines the extent of impacts on communities due to the proposed development project and the mitigation of the potential impacts. It details necessary implementation procedures for rehabilitation and resettlement.

The SIA/RAP study is done for 183+380 km that start from T-Junction with NH- 92 near Bus stand at Bewar (District.–Mainpuri) and passes through Madanpur, Mohammdabad, Farrukhabad, Jalalabad, Miranpur Katra, Khudaganj, Bisalpur and ends at Pilibhit (Junction with NH 730).

The SIA study has been carried out with following objective:

- Ensuring social factors are considered in the decision-making process and in final design
- Ensuring that possible adverse social impacts are either avoided or minimized and brought to acceptable level
- More informed decision making by involving public since the beginning of project, informing the public about the proposal, allowing people to examine the underlying need for a project and giving them opportunity to identify problem and suggesting social friendly locally available solutions to the identified problem
- Improved integration of projects into their social setting
- A contribution towards achieving goal of sustainable development

The RAP is prepared to ensure that the affected persons are: (i) informed about their options and rights pertaining to resettlement; (ii) consulted, provided with technically and economically feasible resettlement alternatives and offered choices among them; (iii) provided prompt and effective compensation at full replacement cost for loss of assets

caused due to the project; (iv) provided R&R assistances (such as shifting allowance, transition allowance, etc.) during relocation and for a transition period, to restore their livelihood and standard of living; and, (v) provided with skill development assistance such as training, in addition to compensation. The objectives of RAP are: -

- To identify adverse impacts and determine mitigation measures;
- To present the entitlements and action plan for the affected persons for payment of compensation and assistance for restoring livelihoods, and improving or at least retaining the living standards in the post resettlement period.
- Facilitate the design of a monitoring programme to check the adequacy and implementation of mitigate measures.

1.6 Approach and Methodology:-

This report has been based largely on primary data collected during field survey and is well supported by a review of available secondary data for preparation of baseline information. The field research includes preliminary social survey of the project affected persons and properties within the proposed ROW. The methodology used for SIA study and preparation of RAP is discussed below:

- **Census and Socio-economic survey:** Census and socio-economic survey was conducted for each structure and properties covering owners and squatter (format of survey format attached as **Annexure 1.2**). This survey was conducted to assess the extent of impacts due to proposed upgrading of project road.
- **Data Collection from Secondary Sources**
Relevant baseline data on socio-economic were collected from available secondary sources, like census of India 2011, District Handbooks and respective government portals and website.
- **Stakeholder’s Consultations**
Consultations with potential project affected persons and local people were conducted to inform people about the proposed widening and improvement of the project road and also to understand perceptions and obtain their suggestions. Outcome of the consultations was shared with the design team of the consultant for integrating the social concerns wherever feasible. The main objective of consultations was to promote public understanding and find out meaningful solutions for issues related to local needs and problems, loss of livelihoods, impact on religious structures, alternatives, resettlement issues, etc.

1.7 Structure of the Report:-

Keeping in mind the above requirement at this stage of detailed study, this report is organized in following Chapter including Introduction ones:-

Chapter 1:	Project Background
Chapter 2:	Project Description
Chapter 3:	Socio-Economic Profile of Project Influence Area
Chapter 4:	Regulatory Framework and Entitlement Matrix
Chapter 5:	Public Information and Consultations
Chapter 6:	Analysis of Alternatives
Chapter 7	Land Acquisition and Project Impacts
Chapter 8:	Gender Analysis
Chapter 9:	Resettlement Budget
Chapter10:	Institutional Arrangement for RAP Implementation
Chapter 11:	Grievance Redress Mechanism

Chapter 12:	Implementation Schedule
Chapter 13:	Monitoring & Evaluation (M & E)

CHAPTER - 2.: PROJECT DESCRIPTION

2.1 Project Profile

The project road starts from Lat 27013'10.93"N Long 79017'59.45"E and ends at Lat 28036 31.05"N and Long 79048'09.83"E. The Project road starts from T-Junction with NH- 92 near Bus stand at Bewar (District. – Mainpuri) and passes through Madanpur, Mohammdabad, Farrukhabad, Jalalabad, Miranpur Katra, Khudaganj, Bisalpur and ends at Pilibhit (Junction with NH 730). The project stretches from Bewar to Bisalpur via Farrukhabad, Jalalabad, Miranpur Katra, Khudaganj; Radhaita has been designated as National Highway No. 730 C and from Bisalpur to Pilibhit via Barkhra as National Highway No. 731K

Under this scheme, the consultancy work is awarded to M/s Chaitanya Projects Consultancy Pvt. Ltd. in Association with Agnitio Infrastructure Project Pvt. Ltd. for preparation of Detailed Project Report i.e. – Bewar –Miranpur Katra- Pilibhit. The existing length of project road is 183.650 km and design length is 183+380 km.

During discussion on Feasibility Report in MoRTH& Office of CE (NHPWD), it has been decided to break the project road in 4 packages. The breakup of packages is given below:

Road Name	Package
Bewar (Km 0.000) to Allahganj (Km 52.770)	Pkg I
Allahganj (Km 52.770) to MP Katra (Km 114.000))	Pkg II
MP Katra (Km 114.000) to Radhaita (km 137.250))	Pkg III
Radhaita (Km 137.250) to Pilibhit (Km 183.380))	Pkg IV

Key map of the project highway is shown in Figure below.

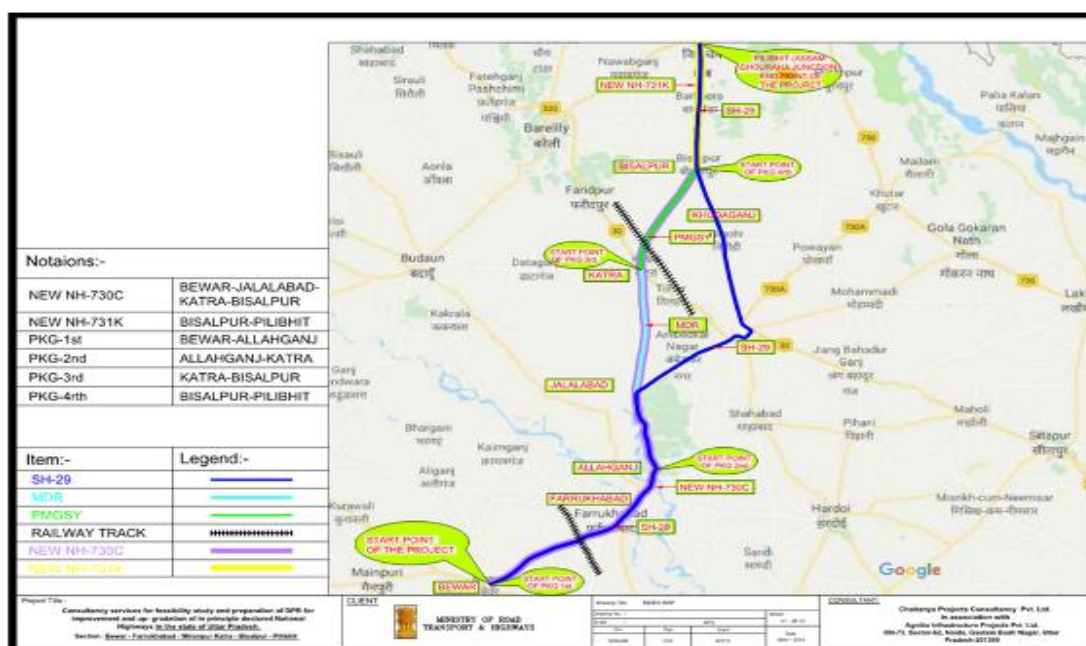


Figure 2-1: Key Map of the Project Road

The Project road starts from T-Junction with NH- 92 near Bus stand at Bewar (Dist. – Mainpuri) and passes through Madanpur, Mohammdabad, Farrukhabad, Jalalabad, Miranpur Katra, Khudaganj, Bisalpur and ends at Pilibhit (Junction with NH 730) .The design length of project road is 183+380 km. below **Table:**

Table 2-1: Project road Description at a Glance

Sl. No.	Description of Item	Details
1	Road Sections	Bewar To Pilibhit (via Miranpur Katra)
2	Location	Uttar Pradesh
3	Major Villages/Towns	Farrukhabad, Allahganj, Jalalabad, Meeranpur katra, Khudaganj, Bisalpur, Barkhera and Pilibhit
4	Terrain	Plain
5	Land use	The land along the project road is mostly agricultural land, except at built up areas, where there is nominal barren land.
6	Junctions	10 major junctions, 243 minor junctions
7	Bypass and	Nil
8	Carriageway width(m)	3.50 m to 7.0 m
9	Shoulder width(m)	2.0 m earthen shoulder
10	Right of way(m)	Varies 20 to 35 m
11	Type of soil	Silty clay, Sandy Silty clay and clay
12	Structures	Major Bridge:3 Minor Bridge:12 Pontoon Bridge: 1 Culverts: Existing 261 and Proposed 125=386 ROB:2 VUP-Nil Toll Plaza-3
13	Way Side Amenities	Bus Bays- 92 Truck Lay Bays-3

Source: Design report

2.2 Existing Alignment

Existing road conditions of project road is given below **Table 2.2:**

Table 2-2: Existing road Condition

Sl. No.	Section	Km to Km	Lane Configuration	Category of road
1	Bewar to Jalalabad	Km 0 to km 78	Two Lane	SH-29
2	Jalalabad to M P Katra	Km 78- Km 114	Two Lane	MDR
3	M P Katra to Bhundi	Km 114- km 133	Single Lane	PMGSY
4	Bhundi to Radhaita	Km 133- km 137	Earthen Road	Earthen
5	Radhaita to Bisalpur	Km 137- km 147	Single/ Intermediate	ODR
6	Bisalpur to Pilibhit	Km 147- km 184	Two Lane	SH-29

Source: Design report

2.2.1 Details of Districts Crossed by the project road and dense Built up Areas & Settlements

The Project road traverses through 4 Districts and 176 nos. (**Annexure 2.1**) of Major Built-up / settlements along the project road. The details of Districts crossed by the project road as given below **table 2-3**.

Table 2-3: Details of Districts crossed by the Project Road

District	Package-No	From Chainage	To Chainage	Length (Km)
Mainpuri	Package-I	Km 0+000	Km 3+500	3+500
Farukhabad	Package-I	Km 3+500	Km 52+770	49+270
Shahjahanpur	Package-II	Km 52+770	Km 114+000	61+230
Shahjahanpur	Package-III	Km 114+000	Km 136+740	22+740
Pilibhit	Package-IV	Km 136+740	Km 183+380	46+640
Total Length				183.380

Source: Design report and Primary survey, September 2018

2.2.2 Proposed Improvement

Design improvement in the project road is done taking into consideration the lane configuration, widening scheme, speed, embankment height and the urban or rural setting of the road. Improvements in the geometric design have been proposed in rural area to eliminate the substandard curvatures along the project road.

- **Design Speed**

Design speed in general depends on the function of the road and terrain conditions and shall be as per schedule B Clause 2.2. The design speed shall be the minimum design speed of 100/80 km per hour for plain/rolling terrain. As per Clause 2.1, IRC SP: 73 - 2015, the design speeds adopted for various terrain classifications are presented in below table (Terrain is classified by the general slope of the ground across the highway alignment).

Table 2-4: Design Speed as per Standards

Nature of Terrain	Cross slope of the ground (%)	Design speed (km/hr)	
		Ruling	Minimum
Plain & Rolling	Up to 25	100	80
Mountainous & Steep	>25	60	40

In general, the ruling design speed is adopted for the various geometric design features of the road. Minimum design speed is adopted where site conditions are restrictive and adequate land width is not available.

- **Embankment Height**

The embankment height shall be fixed in such a way that the difference between the elevation of top of sub grade and High Flood Level (HFL) is not less than 1.0m. Where there is no flooding observed, the existing road may be retained.

In many sections, the road top level is almost equal to the adjacent ground level or the embankment height is less than 0.5 m from adjoining ground. Some locations may need rising to address drainage problem. However the proposed FRL shall be designed in such a way that nowhere the edge of proposed roadway goes below the ground adjacent to toe of embankment slope. In this respect special care shall be taken at the locations of super elevated curves.

- **Bypasses and Realignment in the Project Road**

No Bypass and Realignment is proposed along the project road.

- **Improvements in the Project Road**

Improvements in 12 sections have been proposed of 6.122 Km length to improve horizontal alignment of the road geometry and for the safety of the road users. Details in Chainage-wise are given below in **Table 2-5**.

Table 2-5: Proposed improvements in Project Road

Sl. No.	Design Chainage (km)		Design Length (km)	Design Speed (Km/hr)	Remarks
	From	To			
1	3.600	3.940	0.340	80	Curve improvement due to Existing bridge
2	6+400	6+600	0.200	80	Curve improvement
3	59.350	59.550	0.200	80	Curve Improvement
4	71.250	71.600	0.350	80	Curve Improvement
5	114+020	114+125	0.125	80	Curve Improvement
6	114+210	114+280	0.070	80	Curve Improvement
7	114+570	114+670	0.100	80	Curve Improvement
8	147.600	147.670	0.070	80	Curve Improvement
9	148.300	148.500	0.200	80	Curve Improvement

Source: Detailed Project Report

- **Space for Utility and Plantation**

In general, the space for utility-cum-plantation shall be 2.0 m as per IRC guidelines.

- **Proposed Lane Configuration**

Based on the traffic demand forecast and considering a Level of Service (LoS) “B” as the desired LoS, as recommended by IRC. It is apparent that the existing 2-lane roadway needs capacity augmentation to a roadway with 2-lane plus 1.5 m wide paved shoulder and 2m earthen shoulder on either side.

Apart from capacity increase, paved shoulders play a big role in roadway safety as well as protection of carriageway pavement. Therefore, the existing road is proposed for widening to 2 lane + 1.5 m paved shoulder and 2m earthen shoulder on either side.

The improvement proposal envisages widening of the existing road to standard two-lane carriageway having paved carriage shall be 10 m (7.0m CW/1.5m PS & 2m Earthen Shoulder on either side) in accordance with the typical cross section drawings.

2.2.3 Typical Cross Sections

Package-1

- **Roadway width** - For plain areas –detailed typical cross section is given in **Annexure 2.2**: For Built-up areas –detail is given in typical cross section in Design report volume:
- **Carriageway Width** - Two Lane Carriage way (3.5m for each lane) is proposed,
- **Shoulders** - Unpaved shoulders of 2.00 wide and paved shoulder of 1.50m are proposed on either side of the Carriage way

Table 2-6: Widening scheme of project road (Package-1)

Resettlement Action Plan Report for Rehabilitation and up gradation of Bewar-Pilibhit Section (km 0.000 to km 183.380) of NH 730 C (Package I, II, III) and 731 K(Package IV) State of Uttar Pradesh

SL. No.	Design Chainage (km)		Length (m)	TCS Type	Remarks
	From	To			
1	0+000	1+500	1500	TCS-6F	4 lane with paved shoulder in Build up areas
2	1+500	6+300	4800	TCS-2B	Two lane with paved shoulder in open area
3	6+300	7+100	800	TCS-6D	2 lane with paved shoulder with paver block and RCC Drain in Semi Build up areas
4	7+100	8+300	1200	TCS-2B	Two lane with paved shoulder in open area
5	8+300	9+300	1000	TCS-6D	2 lane with paved shoulder with paver block and RCC Drain in Semi Build up areas
6	9+300	10+400	1100	TCS-2B	Two lane with paved shoulder in open area
7	10+400	11+150	750	TCS-6D	2 lane with paved shoulder with paver block and RCC Drain in Semi Build up areas
8	11+150	12+000	850	TCS-2B	Two lane with paved shoulder in open area
9	12+000	12+480	480	TCS-6C	Concentric Widening and Strengthen 4 lane with paved shoulder in build up area
10	12+480	15+680	3200	TCS-2A	2 lane with Paved shoulder in open Area
11	15+680	17+980	2300	TCS-6E	Concentric Widening and Strengthen 4 lane with paved shoulder in build up area
12	17+980	21+000	3020	TCS-2A	2 lane with Paved shoulder in open Area
13	21+000	21+500	500	TCS-6C	Concentric Widening and Strengthen 4 lane with paved shoulder in build up area
14	21+500	23+475	1975	TCS-2A	2 lane with Paved shoulder in open Area
15	23+475	23+700	225	TCS-6C	Concentric Widening and Strengthen 4 lane with paved shoulder in build up area
16	23+700	24+350	650	TCS-2A	2 lane with Paved shoulder in open Area
17	24+350	24+900	550	TCS-6C	Concentric Widening and Strengthen 4 lane with paved shoulder in build up area
18	24+900	26+950	2050	TCS-2A	2 lane with Paved shoulder in open Area
19	26+950	28+050	1100	TCS-6C	Concentric Widening

SL. No.	Design Chainage (km)		Length (m)	TCS Type	Remarks
					and Strengthen 4 lane with paved shoulder in build up area
20	28+050	32+650	4600	TCS-2A	2 lane with Paved shoulder in open Area
21	32+650	36+390	3740	TCS-6E	Concentric Widening and Strengthen 4 lane with paved shoulder in build up area
22	36+390	36+930	540	-	ROB
23	36+930	39+800	2870	TCS-6E	Concentric Widening and Strengthen 4 lane with paved shoulder in build up area
24	39+800	40+440	640	-	Major Bridge
25	40+440	52+770	12330	TCS-2	2 lane with Paved shoulder in open Area

Source: Detailed Project Report

Package-2

- **Roadway width** - detailed typical cross section is given in **Annexure 2.2**:For Plain areas - Roadway width of 14.00 (7.0+2x1.5+2x2.0) is proposed for sections with 2 lane plus paved shoulders of 1.50m and unpaved shoulder of 2.00m on either side in plain areas and, For Built-up areas-Roadway width of 28.00 (7.0x2+2x2.0+2x2.0+2x1.75+2.5) is proposed.
- **Carriageway Width** - Two Lane Carriage way (3.5m for each lane) is proposed,
- **Shoulders** - Unpaved shoulders of 2.00 wide and paved shoulder of 1.50m are proposed on either side of the Carriage way
-

Table 2-7: Widening scheme of project road (Package-2)

SL. No.	Design Chainage (km)		Length (m)	TCS Type	Remarks
	From	To			
1	52+770	59+250	6480	TCS-2	Concentric widening and strengthening of two lane with paved shoulder in open area for plain
2	59+250	60+000	750	TCS-6	4 lane in Built-up Area
3	60+000	63+680	3680	TCS-2	Concentric widening and strengthening of two lane with paved shoulder in open area for plain
4	63+680	64+630	950	TCS-6A	2 lane paved shoulder with paver block in built-up area
5	64+630	66+280	1650	TCS-2	Concentric widening and strengthening of two lane with paved shoulder in open area for plain
6	66+280	67+380	1100	TCS-6A	2 lane Paved shoulder with paver block in Built-up Area

Resettlement Action Plan Report for Rehabilitation and up gradation of Bewar-Pilibhit Section (km 0.000 to km 183.380) of NH 730 C (Package I, II, III) and 731 K(Package IV) State of Uttar Pradesh

SL. No.	Design Chainage (km)		Length (m)	TCS Type	Remarks
7	67+380	69+630	2250	TCS-2	Concentric widening and strengthening of two lane with paved shoulder in open area for plain
8	69+630	69+970	340	TCS-6A	2 lane Paved shoulder with paver block in Built-up Area
9	69+970	70+620	650	TCS-2	Concentric widening and strengthening of two lane with paved shoulder in open area for plain
10	70+620	71+900	1280	TCS-6A	2 lane Paved shoulder with paver block in Built-up Area
11	71+900	76+350	4450	TCS-2	Concentric widening and strengthening of two lane with paved shoulder in open area for plain
12	76+350	76+650	300	TCS-6A	2 lane paved shoulder with paver block in built-up area
13	76+650	77+900	1250	TCS-2	Concentric widening and strengthening of two lane with paved shoulder in open area for plain
14	77+900	79+800	1900	TCS-6	4 lane in built-up area
15	79+800	81+750	1950	TCS-6B	4 lane in built-up area with crash barrier
16	81+750	86+280	4530	TCS-2	Concentric widening and strengthening of two lane with paved shoulder in open area for plain
17	86+280	86+680	400	TCS-6A	2 lane paved shoulder with paver block in built-up area
18	86+680	91+600	4920	TCS-2	Concentric widening and strengthening of two lane with paved shoulder in open area for plain
19	91+600	91+850	250	TCS-6A	2 lane paved shoulder with paver block in built-up area
20	91+850	95+900	4050	TCS-2	Concentric widening and strengthening of two lane with paved shoulder in open area for plain
21	95+900	97+200	1300	TCS-6A	2 lane paved shoulder with paver block in built-up area
22	97+200	102+800	5600	TCS-2	Concentric widening and strengthening of two lane with paved shoulder in open area for plain
23	102+800	103+080	280	TCS-6A	2 lane paved shoulder with paver block in built-up area
24	103+080	108+800	5720	TCS-2	Concentric widening and strengthening of two lane with paved shoulder in open area for plain
25	108+800	109+130	330	TCS-6A	2 lane paved shoulder with paver block in built-up area
26	109+130	112+880	3750	TCS-2	Concentric widening and strengthening of two lane

SL. No.	Design Chainage (km)		Length (m)	TCS Type	Remarks
					with paved shoulder in open area for plain
27	112+880	114+000	1120	TCS-6	2 lane paved shoulder with paver block in built-up area

Source: Detailed Project Report

Package-3

- **Roadway width** - detailed typical cross section is given in **Annexure 2.2**:For Plain areas - Roadway width of 14.00 (7.0+2x1.5+2x2.0) is proposed for sections with 2 lane plus paved shoulders of 1.50m and earthen shoulder of 2.00 m on either side in plain areas and, For Built-up areas - Roadway width of 17.50 (1x7.0+2x1.5+2x1.75+2x2.0) is proposed for sections with 2 lane plus paved shoulders of 1.50m and RCC covered drain of 1.75 m wide on either side of Road way and 2.0 m for utility services on both sides.
- **Carriageway Width** - Two Lane Carriage way (3.5m for each lane) is proposed
- **Shoulders** - Paved shoulder of 1.50m and earthen shoulders of 2.00 wide are proposed on either side of the Carriage way

Table 2-8: Widening scheme of project road (Package-3)

SL. No.	Design Chainage (km)		Length (m)	TCS Type	Remarks
	From	To			
1	114+000	115+550	1550	TCS-6D	Concentric widening and strengthening with two in built up area
2	115+550	116+596	1046	TCS-1	Concentric widening and strengthening of two lane with paved shoulder in open area
3	116+596	117+360	764	-	Railway over bridge
4	117+360	117+850	490	TCS-1	Concentric widening and strengthening of two lane with paved shoulder in open area
5	117+850	118+650	800	TCS-6D	Concentric widening and reconstruction with two in built up area
6	118+650	122+850	4200	TCS-1	Concentric widening and strengthening of two lane with paved shoulder in open area
7	122+850	123+450	600	TCS-6D	Concentric widening and reconstruction with two in built up area
8	123+450	125+150	1700	TCS-1	Concentric widening and strengthening of two lane with paved shoulder in open area
9	125+150	128+100	2950	TCS-1	Concentric widening and strengthening of two lane with paved shoulder in open area

SL. No.	Design Chainage (km)		Length (m)	TCS Type	Remarks
10	128+100	131+450	3350	TCS-6D	Concentric widening and reconstruction with two in built up area
11	131+450	132+600	1150	TCS-1	Concentric widening and strengthening of two lane with paved shoulder in open area
12	132+600	133+850	1250	-	New bridge on Garra/Devah River with approach
13	133+850	136+740	2890	TCS-1	Concentric widening and reconstruction of two lane with paved shoulder in open area

Source: Detailed Project Report

Package-4

- **Roadway width** -detailed typical cross section is given in **Annexure 2.2:** For Plain areas - Roadway width of 14.00 (7.0+2x1.5+2x2.0) is proposed for sections with 2 lane plus paved shoulders of 1.50m and unpaved shoulder of 2.00m on either side in plain areas and, For Built-up areas - As per typical cross section
- **Carriageway Width** - Two Lane Carriage way (3.5m for each lane) is proposed
- **Shoulders** -Unpaved shoulders of 2.00m wide and paved shoulder of 1.50m are proposed on either side of the Carriage way

Table 2-9: Widening scheme of project road (Package-4)

SL. No.	Design Chainage (km)		Length (m)	TCS Type	Remarks
	From	To			
1	136+740	144+400	7660	2C	Concentric Widening and Overlaying for 2 lane with paved shoulder in open area
2	136+740	145+550	1150	2C	Concentric Widening and Overlaying for 2 lane with paved shoulder in open area
3	145+550	146+200	650	6H	2 lane with Paved shoulder with paver block in Semi Built-up Area
4	146+200	146+900	700	2C	Concentric Widening and Overlaying for 2 lane with paved shoulder in open area
6	146+900	147+650	750	6H	2 lane with Paved shoulder with paver block in Semi Built-up Area
7	147+650	149+650	2000	6B	2 lane Paved shoulder with paver block in Semi Built-up Area
8	149+650	153+140	3490	2	Concentric widening and overlaying for two lane with paved shoulder in open area
9	153+140	153+950	810	6B	2 lane Paved shoulder with paver block in Semi Built-up Area

Resettlement Action Plan Report for Rehabilitation and up gradation of Bewar-Pilibhit Section (km 0.000 to km 183.380) of NH 730 C (Package I, II, III) and 731 K(Package IV) State of Uttar Pradesh

SL. No.	Design Chainage (km)		Length (m)	TCS Type	Remarks
	From	To			
10	153+950	154+850	900	2	Concentric widening and overlaying for two lane with paved shoulder in open area
11	154+850	155+300	450	6B	2 lane Paved shoulder with paver block in Semi Built-up Area
12	155+300	158+150	2850	2	Concentric widening and overlaying for two lane with paved shoulder in open area
13	158+150	159+350	1200	6B	2 lane Paved shoulder with paver block in Semi Built-up Area
14	159+350	165+050	5700	2	Concentric widening and overlaying for two lane with paved shoulder in open area
15	165+050	166+900	1850	6	Concentric Widening and Overlaying for 4 lane build up area
16	166+900	167+350	450	2	Concentric widening and overlaying for two lane with paved shoulder in open area
17	167+350	168+100	750	6B	2 lane Paved shoulder with paver block in Semi Built-up Area
18	168+100	168+450	350	2	Concentric widening and overlaying for two lane with paved shoulder in open area
19	168+450	169+000	550	6B	2 lane Paved shoulder with paver block in Semi Built-up Area
20	169+000	170+250	1250	2	Concentric widening and overlaying for two lane with paved shoulder in open area
21	170+250	171+000	750	6B	2 lane Paved shoulder with paver block in Semi Built-up Area
22	171+000	171+650	650	2	Concentric widening and overlaying for two lane with paved shoulder in open area
23	171+650	172+000	350	6B	2 lane Paved shoulder with paver block in Semi Built-up Area
24	172+000	174+150	2150	2	Concentric widening and overlaying for two lane with paved shoulder in open area
25	174+150	175+500	1350	6B	2 lane Paved shoulder with paver block in Semi Built-up Area
26	175+500	178+150	2650	2	Concentric widening and overlaying for two lane with paved shoulder in open area
27	178+150	178+700	550	6B	2 lane Paved shoulder with paver block in Semi Built-up Area
28	178+700	181+000	2300	2	Concentric widening and

SL. No.	Design Chainage (km)		Length (m)	TCS Type	Remarks
	From	To			
					overlying for two lane with paved shoulder in open area
29	181+000	181+850	850	6B	2 lane Paved shoulder with paver block in Semi Built-up Area
30	181+850	182+750	900	2	Concentric widening and overlying for two lane with paved shoulder in open area
31	182+750	183+380	630	6	Concentric Widening and Overlying for 4 lane build up area

Source: Detailed Project Report

2.2.4 Proposed Structures and Improvement Proposals

Table 2-10: Improvement Proposals of project road

Sl.No.	Category	Package-1	Package-2	Package-3	Package-4
1	Drainage Structures (Existing Bridges)	2 major & 4 minor bridge & 1 ROB are falling on Existing alignment and 2 Major Bridges (retained with minor repair due to overall good condition)4 Minor bridges (2 are reconstructed and 2 are retained with repair) and reconstruction is proposed due to poor conditions of bridges and available existing width.	1 Major bridge (retained) and 7 minor bridges out of which (3 are reconstructed and 4 are retained with repair) and reconstruction is proposed due to poor conditions of bridges and available existing width.	1 minor bridges, 1 Pontoon Bridge are falling on Existing alignment	There are no existing bridges in this package.
2	Junctions along the project road	There are 3 Major Junctions & 80 minor junctions existing along the project road.	There are 4.Major Junctions & 48 minor junctions existing along the project road.	There are 46 minor junctions existing along the project road.	There are 3 Major Junctions & 69 minor junctions that exist along the project road.
3	Culverts	Total 62 culverts are falling on existing alignment these all are proposed for reconstruction to increase the water way of cross drainage structures and depending upon the condition of structures. 22 new culverts have also been proposed at locations verified at site after local enquiry and at locations which are deficiency in cross	Total 60 culverts are falling on existing alignment these all are proposed for reconstruction to increase the water way of cross drainage structures and depending upon the condition of structures. 44 new culverts have also been proposed at	Total 34 culverts are falling on existing alignment these all are proposed for reconstruction to increase the water way of cross drainage structures and depending upon the condition of structures. 29 new culverts have also been	Total 105 culverts are falling on existing alignment these all are proposed for reconstruction to increase the water way of cross drainage structures and depending upon the condition of structures. 30 new culverts

Resettlement Action Plan Report for Rehabilitation and up gradation of Bewar-Pilibhit Section (km 0.000 to km 183.380) of NH 730 C (Package I, II, III) and 731 K(Package IV) State of Uttar Pradesh

		drainage. All the Box Culverts (Reconstruction and new) will be precast.	locations verified at site after local enquiry and at locations which are deficiency in cross drainage. All the Box Culverts (Reconstruction and new) will be precast.	proposed at locations verified at site after local enquiry and at locations which are deficiency in cross drainage. All the Box Culverts (Reconstruction and new) will be precast.	have also been proposed at locations verified at site after local enquiry and at locations which are deficiency in cross drainage. All the Box Culverts (Reconstruction and new) will be precast.
4	Rail over bridge	One ROB exists at Km 36.700 (Farrukhabad, Delhi- Kanpur Track). It is proposed to retain the ROB but an approach of ROB is 2 lane with paved shoulder.	Nil	One Railway level crossing exist at Existing km 117.100 (Near MP Katra, Delhi – Lucknow Railway Track).	Nil
5	Bus lay bays	2 x 23 (46) Bus bays &shelters are proposed along the project road in this package.	2x3 (6) Bus bays &shelters are proposed along the project road in this package.	2x5 (10) Bus shelters are proposed along the project road in this package.	30 Bus bays &shelters are proposed along the project road in this pac

2.2.5 The details of Bus Bays locations are given in **Table:**

Table 2-11: List of bus stops along the project road

S.No.	Design Chainage	Side
Package-1		
1	0+000	Both
2	2+100	Both
3	5+280	Both
4	6+980	Both
5	9+080	Both
6	11+880	Both
7	13+580	Both
8	14+380	Both
9	15+980	Both
10	17+380	Both
11	17+490	Both
12	18+180	Both

Resettlement Action Plan Report for Rehabilitation and up gradation of Bewar-Pilibhit Section (km 0.000 to km 183.380) of NH 730 C (Package I, II, III) and 731 K(Package IV) State of Uttar Pradesh

13	20+780	Both
14	21+080	Both
15	22+050	Both
16	25+000	Both
17	26+650	Both
18	38+000	Both
19	44+000	Both
20	48+340	Both
21	49+940	Both
22	51+370	Both
23	52+740	Both
Package-2		
1	53+600	Both
2	55+920	Both
3	87+650	Both
Package-3		
1	114+150	RHS
2	115+520	RHS
3	117+900	LHS
4	118+600	RHS
5	122+900	LHS
6	123+400	RHS
7	125+200	LHS
8	125+450	RHS
9	128+200	LHS
10	131+300	RHS

Package-4		
S. No.	Design Chainage (km)	Side
1	136+850	LHS
2	145+500	RHS
3	146+250	LHS
4	146+850	LHS
5	149+150	RHS
6	153+050	LHS
7	154+000	RHS
8	154+800	LHS

9	155+400	RHS
10	158+100	RHS
11	159+400	RHS
12	163+050	LHS
13	165+000	LHS
14	166+950	RHS
15	167+300	LHS
16	168+150	RHS
17	168+400	LHS
18	169+050	RHS
19	170+200	LHS
20	171+050	RHS
21	171+600	LHS
22	172+050	RHS
23	174+100	LHS
24	175+550	RHS
25	178+100	LHS
26	178+750	RHS
27	180+950	LHS
28	181+900	RHS
29	182+700	LHS
30	183+370	LHS

Source: Detailed Project Report

2.2.6 Truck Lay-Bye

The details of truck lay byes is given below in **Table 2-12** Paved rest areas for truck drivers have been provided keeping in mind availability of space where multiple trucks can be parked

Table 2-12: Details of truck-lay byes along the project road

S.No	Design chainage	Side	Remarks
Package-1			
1.	28+900.	Both Side	
Package-2			
2.	89+900	Both Side	
Package-3			
Nil			
Package-4			
3.	154+200	Both Side	

Source: Detailed Project Report

2.2.7 Toll Plaza

The package-wise detail of Toll Plazas proposed is given in **Table 2-13** below:

Table 2-13: Details of Toll Plaza

Package-1			
S.No	Location	Design chainage	Remarks
1.	Before Farrukhabad near Murhas kanhaiya	30+000	-
Package-2			
2.		90+800	Near Jalalabad

Package-3			
NIL			
Package-4			
3.		152+380	Near Bisalpur

Source: Detailed Project Report

2.2.8 Solar Street Lights

Solar street lights have been proposed at habitations, truck lay bye and Major bridge locations as per IRC SP 73:2015. The locations are given in table 2.14.

Table 2-14: Details of proposed solar street lights

Package-1			
S.No.	Chainage		Side
	From	To	
1.	0+000	1+500	Both
2.	15+680	17+980	Both
3.	28+900	29+210	Both
4.	32+650	36+390	Both
5.	36+930	39+800	Both
6.	39+900	40+600	Both
Package-2			
1.	59+250	60+000	Both
2	77+900	81+750	Both
3	112+880	114+000	Both
Package-3			
1.	114+000	115+550	Both
2.	117+850	118+650	Both
3.	122+850	123+450	Both
4.	128+100	131+450	Both
Package-4			
1.	145+550	146+200	Both
2.	146+900	149+650	Both
3.	153+140	153+950	Both
4.	154+850	155+300	Both
5.	158+150	159+350	Both
6.	165+050	166+900	Both
7.	167+350	168+100	Both
8.	168+450	169+000	Both
9.	170+250	171+000	Both
10.	171+650	172+000	Both
11.	174+150	175+500	Both
12.	178+150	178+700	Both
13.	181+000	181+850	Both
14.	182+750	183+380	Both

Source: Detailed Project Report

2.2.9 Proposed Road Safety

Accident Locations: As per data collected from UP government in year 2018-19, no black spot has been identified in this section.

Safety: Proper safety precautions are recommended on roadway width, the safety items to be provided are –

- W Beam Crash Barrier/ Concrete Crash Barrier on either side of carriageway,
- Pavement Marking on Centre and edges lines,
- Provide adequate warning of hazards,
- Providing Bio-turfing for Slope protection,
- Retaining wall in approach of ROB
- Toe wall where embankment height is more than 3 m.

CHAPTER - 3.: Socio – Economic Profile of Project Influence Area

3.1 Introduction

The project influence area of the proposed road in Package-I, Package-II, Package-III and Package IV traverses in the districts of Mainpuri, Farrukhabad, Shahjahanpur, and Pilibhit in the state of Uttar Pradesh. The Direct Impact Zone are the census villages and towns which are likely to be impacted in terms of land acquisition, loss of assets, loss of livelihood etc., due to the project implementation. There are no social conflicts in particular land or water.

3.2 Overview of Uttar Pradesh

Uttar Pradesh is a state of northern India, with roughly 200 million inhabitants; it is the most populous state in India as well as the world. In terms of area It covers 240,928 km² (93,023 sqmi), equal to 7.34% of the total area of India, and is the area. Though long known for sugar production, the state's economy is now dominated by the services industry. The service sector comprises travel and tourism, hotel, real estate, insurance and financial consultancies. The economy is the second-largest state economy in India with 21.73 lakh crore (US\$300 billion) in product and a per capita GSDP of 95,000(US\$1,300). President's rule has been imposed in Uttar Pradesh ten times since 1968, for different reasons and for a total of 1,700 days. The state has currently two international airports, Chaudhary Charan Singh Airport(Lucknow) and Lal Bahadur Shastri Airport(Varanasi). Kanpur Central is the biggest railway station in Uttar Pradesh and one of the five Central railway stations in India. Allahabad is the headquarters of the North Central Railway and Gorakhpur Railway Station serves as the headquarters of the North Eastern Railway. The High Court of the state is located in Allahabad. (Figure 3.1).

The State has 75 administrative districts. More than three-fourth proportion of the total population is residing in rural areas. An overview of the State is presented below in **Table 3.1**:

Table 3-1: An Overview of Uttar Pradesh

Socio – Economic Profile of Project Influence Area	
An Overview of Uttar Pradesh	
Indicators	As of March, 2011
Area (Sq. km)	240928
Population	199,812,341
Population Density (%)	20.14
Rural population (%)	77.73
Urban population (%)	22.27
SC population (%)	20.70
ST population (%)	0.57
Sex ratio (females+ 1000 males)	912
Overall literacy (%)	67.67

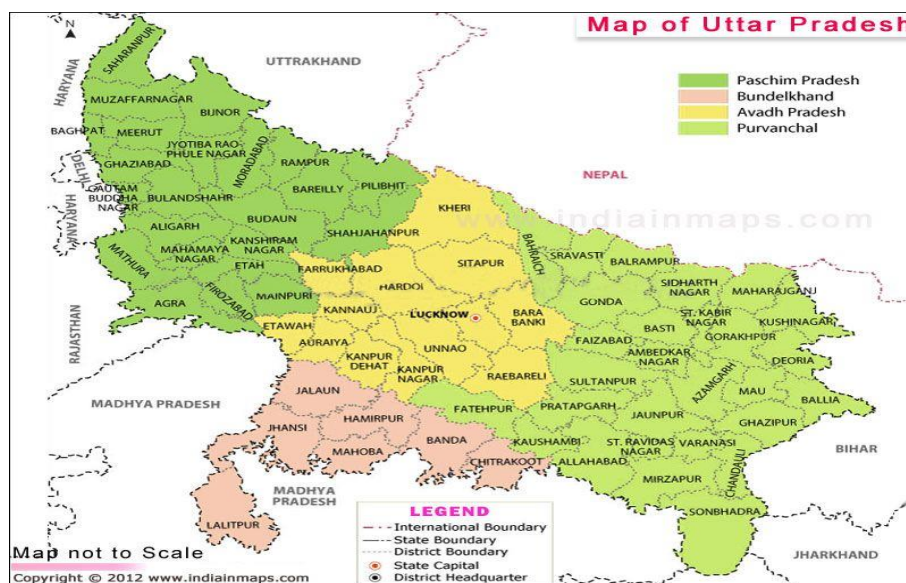


Figure 3-1: Key map of Uttar Pradesh

The economy of the state is characterized by high incidence of poverty, low literacy rate, unemployment and low per capita income. The share of agriculture has been declining even then even then agriculture continues to play an integral part of the development process in the state as 77.73% of the population still live in villages and continue to depend on agriculture and allied activities as a prime source of their livelihood.

3.3 Project Influence Area (PIA)

The project influence area covers Mainpuri (Bewar City), Farrukhabad, Shahjahanpur and Pilibhit districts. The area with its sub-tropical climate has three very well-defined seasons - summers, winters and monsoons. On the basis of climatic conditions and prevailing agricultural practices, the details of the districts are presented in **Table 3-2:**

Table 3-2: Districts at a Glance

Indicators	Census 2011			
	Mainpuri	Farrukhabad	Shahjahanpur	Pilibhit
Latitude	26° 53' N	26° 46' N	27.35 ° N	28° 6' N
Longitude	78° 27' E	79° 7' E	79.37° E	79° 57' E
Area (sq. km)	2745	2279	4575	3499
Population (No.)	1868529	1885204	3006538	2031007
Male (%)	50.33	51.26	50.26	50.68
Female (%)	49.67	48.74	49.74	49.32
Urban population (%)	0.14	0.21	0.3	0.18
Rural population (%)	0.79	0.74	1.21	0.84
SC (%)	19.71	16.59	17.72	16.42
ST (%)	0.03	0.01	0.02	0.08

Indicators	Census 2011				
	Mainpuri	Farrukhabad	Shahjahanpur	Pilibhit	
Population density (per sq. km.)	677	864	685	551	
Sex Ratio (females+1000 males)	881	874	940	940	
Average Literacy Rate	84.26	69.04	67.25	63.58	
Main Workers	424782	474686	699503	463415	
Main workers (Male) - %	90.23263698	89.37002566	91.59646206	91.08898072	
Main workers (Female) - %	9.767363024	10.62997434	8.403537941	8.911019281	
Main Workers	Cultivation	235836	218498	321484	195677
	Agriculture	79622	96798	175020	138441
	Household	15288	26409	19505	12465
	Others	94036	132981	183494	116832
Marginal workers	136058	117581	192711	155190	
Marginal workers (Male) - %	60.84	59.80	73.99	72.70	
Marginal workers (Female) - %	39.16	40.20	26.01	27.30	
Non-Workers - %	1307689	1292937	2114324	1412402	
Male - %	40.32	39.58	38.93	38.02	
Female - %	59.68	60.42	61.07	61.98	

Source: Census of India, 2011

3.4 Demographic Composition of the District

3.4.1 Population

As indicated before the project road of this package falls in the districts of Mainpuri, Farrukhabad, Shahjahanpur and Pilibhit in the state of Uttar Pradesh and it is expected that about 4.5% population of the State are likely to be directly or indirectly benefited by the implementation of the project as presented in **Annexure 3.1 (Table 1)**.

3.4.2 Population Density

Population density of the project influence districts varies considerably as per the census data of 2011. The percentage increase in the density of population of the project influenced area such as Mainpuri (16.93), Farrukhabad (20.00%), Shahjahanpur (19.96) and Pilibhit (20.31%), districts are smaller than that of the state (20.14%). as presented in **Annexure 3.1 (Table 2)**.

3.4.3 Rural and Urban Population

In the state of Uttar Pradesh, 77.73% of total population is rural and 22.27% is urban. The figures and facts as indicated in **Annexure 3.1 (Table 3)** make it evident that the proposed road will pass through and cater to the needs of local population in the region.

3.4.4 Sex – ratio

Sex ratio of the influenced districts presents the slightly different scenario as that of state. The districts wise details reflected as shown in **Annexure 3.1 (Table 4)**.

3.4.5 Vulnerable Population

As per the Land Acquisition, Rehabilitation and Resettlement (LARR) Act 2013, people belonging to Scheduled Castes & Scheduled Tribes are to be considered as vulnerable population. The census data, 2011 reveals that the percentage of Scheduled Caste in the project influenced State/district is more than Schedule Tribe population, as summarized in **Annexure 3.1 (Table 5)**.

3.5 The Social Services

3.5.1 Literacy and Education

Literacy rate of the project influenced districts are higher than the state. Out of the impacted districts, Mainpuri has the highest literacy rate of 84.26%. It is also clear from the **Annexure 3.1 (Table 6)**. The literacy rate of Farrukhabad district is also higher than the state literacy rate.

3.6 Economic Features

3.6.1 Distribution of Population by Workers, Non-workers

The State of Uttar Pradesh presents a very different picture in terms of workforce where the people not only depend on agriculture but also are involved in other economic activities. However, the agriculture is the main occupation of its inhabitants in the project influenced districts as it is evident from **Annexure 3.1 (Table 7)**.

District wise breakup suggests that occupation in agricultural sector is greater than other sector in all two districts and constitutes more than 80% of the workers who are involved in agricultural and allied activities whereas the rest of them are involved in either HH industries or other kind of work as shown in **Annexure 3.1 (Table 8)**

3.7 Social and Demographic Profile of the Affected Villages

Social assessment study essentially covers the socio-cultural and economic profile of people in the project influence area. The inhabitants are generally considered as the stakeholders of the project because project activities lead to direct and indirect or positive and negative impacts on the inhabitants and their resources.

Due to the implementation of project several villages or urban settlements in the affected districts of Mainpuri, Farrukhabad, Shahjahanpur and Pilibhit, are likely to be affected. On the basis of social survey those settlements and villages have been identified and the same has been documented in this chapter. The important demographic features of the villages, i.e., population, social categories, literacy level and economy of the villages are described as a part of baseline data(**Annexure 3.2**)

CHAPTER - 4.: Regulatory Framework and Entitlement Matrix

4.1 Introduction

The legal framework and principles adopted for addressing resettlement issues in the Project have been guided by the existing legislation and policies of the Government of India, the Government of India and World Bank's Safeguard Policy OP 4.12. Prior to the preparation of the Resettlement Action Plan, a detailed analysis of the existing national and state policies was undertaken and a resettlement framework has been prepared for the entire project. The resettlement framework is based on the review and analysis of all applicable legal and policy frameworks of the country and World Bank policy requirements.

4.2 Applicable National and State Policy Framework

Below section discusses the National and State policies that are applicable to this project.

4.2.1 The Scheduled Tribes and Other Traditional Forest Dwellers (Recognition of Forest Rights) Act, 2006

This is an act to recognize and vest the forest rights and occupation in forest land in forest dwelling scheduled tribes and other traditional forest dwellers who have been residing in such forests for generations but whose rights could not be recorded; to provide for a framework for recording the forest rights so vested and the nature of evidence required for such recognition and vesting in respect of forest land.

4.2.2 The Provision of Panchayat Extension to Scheduled Areas (PESA) Act

The 73rd and 74th Constitutional (Amendments of 1992), accommodate special powers to PRIs, were later extended, with separate provisions to the Scheduled Areas as well through the Panchayat (Extension to the Scheduled Areas) Act of 1996. With the strength and support of PESA Act, 1996 the PRI bodies at the district and village level have been endowed with special functional powers and responsibilities to ensure effective participation of the tribal people in their own development. This would also help preserve/ conserve their traditional rights over natural resources. A brief summary of powers given to PRIs under PESA Act is given below

- Listing of development projects for execution through Gram Panchayats.
- Identification and recommendation of beneficiaries under poverty alleviation programs.
- Any proposal/plan presented by the Gram Panchayat needs prior consultation and approval with the Gram Sabha
- Prior approval for collection of taxes
- Wherever necessary asking for information from gram Panchayat
- Intervene in conflict resolution through traditional and customary traditional methods if required
- Gram Sabha has power to safeguard the cultural identity, community resources and dispute resolution per traditional customs and regulations
- Control and supervision of functions and powers of Gram Panchayat

4.2.3 The Right to Fair Compensation and Transparency in Land Acquisition, Rehabilitation and Resettlement Act, 2013

The Right to Fair Compensation and Transparency in Land Acquisition, Rehabilitation and Resettlement Act, 2013 has been effective from January 1, 2014 after receiving the assent of the President of Republic of India. The Act replaced the Land Acquisition Act, 1894. The Act has since late December 2014 been amended to make it more flexible and the description of the amendment is described below.

The aims and objectives of the Act include is to ensure, in consultation with institutions of local self-government and Gram Sabhas established under the Constitution of India, a humane, participative, informed and transparent process for land acquisition for industrialization, development of essential infrastructural facilities and urbanization with the least disturbance to the owners of the land and other affected families. It provides for compensation and resettlement assistance to the affected families whose land or other assets are affected by the project. A few of key features that are revised from the old Act include the recognition of non-title holders to compensations if they have lived in the area proposed to be acquired in the past three years as well as compensations for loss of livelihood.

Section 26 of the Act defines the method by which market value of the land shall be computed under the proposed law. Schedule I outlines the proposed minimum compensation based on a multiple of market value. Schedule II to IV outline the resettlement and rehabilitation entitlements to land owners and livelihood losers, which shall be in addition to the minimum compensation per Schedule I.

4.2.4 The National Highway Act 1956

The National Highways Authority of India acquires land for a public purpose by invoking Section 3 (and its sub-sections) of the National Highways Act 1956. The Land Acquisition Act of 1894 does not apply when the National Highways Act 1956 is invoked. The NH Act 1956 provides for acquiring land through competent authority, which means any person or authority authorized by the Central Government by notification in the official Gazette to perform functions of the competent authority for such areas as may be specified in the notifications. Like the Land Acquisition Act, 1894, the National Highways Act, 1956, too does not provide for mitigation measures, but the Competent Authority under this Act determines the process and procedures of land acquisition.

For the purpose of land acquisition, the NH Act defines the various procedures as follows:

- Section 3A – Intention of Central Government to acquire land
- 3B-power to enter for survey
- 3C-hearing of objections
- 3D-declaration of acquisition
- 3E-power to take possession,
- 3F-power to enter into the land where land has vested in the central government
- 3G-determination of compensation and
- 3H-deposit and payment of the amount.

The Act requires that the processes must be completed within a year from 3A to 3D. Although the NH Act significantly reduces the timeframe for acquisition, the rules and principles of compensation have been derived from the LARR Act of 2013.

As indicated before, the existing laws do not address many of the social and economic issues associated with displacement and resettlement, which will be addressed in this project with a project specific resettlement and rehabilitation policy framework. The process of land acquisition as per MoRTH circular dated 28 December 2017 (**Annexure 4.1**).

4.2.5 OP/BP 4.12 –INVOLUNTARY RESETTLEMENT

The World Bank's Operational Directive OD 4.30 (June 1990), which remained the Bank's policy statement on R&R all these years, was replaced by Operational Policy (OP) and Bank Procedure (BP) 4.12 (December 2001) put together. This OP and BP applied to all projects for which a Project Concept Review takes place on or after January 1, 2002. The important clauses of the World Bank Policy in preparation of resettlement plan and policy framework includes the following:

- Ensure that the displaced persons are informed about their options and rights pertaining to resettlement;
- Consulted on, offered choices among, and provided with technically and economically feasible resettlement alternatives;
- Prompt and effective compensation at full replacement cost for losses of assets;
- Provide assistance and allowances;
- Provide equivalent productive assets for the loss of residential house, agricultural land etc.;
- Provide support for the transition period (between displacement and livelihood restoration);
- Provide land related development assistance (credit facilities, training and job opportunities);
- Preference should be given to land based resettlement strategies for displaced persons whose livelihoods are land-based;
- Cash compensation level should be sufficient to replace the lost land and assets at full replacement cost in local markets;
- Eligibility of Benefits should include the PAPs who have formal legal rights to land (including customary and traditional land rights recognised under law), the PAPs who do not have formal legal rights to land at the time of census but have a claim to such land or assets and the PAPs who have no recognisable legal right to the land they are occupying;
- Particular attention will be paid to the needs of vulnerable groups among those displaced, especially those below the poverty line, landless, elderly, women and children, ethnic minorities etc;
- The displaced persons and their communities will be provided timely and relevant information, consulted on resettlement options, and offered opportunities to participate in planning, implementing, and monitoring resettlement. Appropriate and accessible grievance mechanisms will be established for these groups

In addition to the above core measures, the bank's policy also emphasizes the need for a detailed resettlement policy inclusive of all the above points; a project specific resettlement plan, an institutional framework for implementation, well developed monitoring and evaluation mechanisms, a time schedule for implementation, and a detailed financial plan.

4.2.6 OP/BP 4.10 –INDIGENOUS PEOPLE

The OP / OP 4.12 for involuntary resettlement, is applicable to indigenous peoples. Hence; there is no impact on indigenous people the OP4.10 is not applicable for this project.OP/BP 4.10 directive provides policy guidance to

- ensure that indigenous people benefit from development projects, and
- avoid or mitigate potentially adverse effects on indigenous people, tribes, ethnic minorities, or other groups. It provides directives for preparation of indigenous people development plan (IPDP). The pre requisite for successful IPDP includes:
- Prepare a plan based on people's choice;
- Avoid or mitigate adverse trends;
- Development activities adaptable to the needs and environment of indigenous people; and,
- Encourage early hand over of project management to local people

4.3 Resettlement Framework Principles and Entitlement Matrix

Based on the above analysis of government provisions, the following key resettlement principles, definitions and Entitlement Matrix have been adopted for the Project.

A. Key Resettlement Principles

- (i) land acquisition, and other involuntary resettlement impacts will be avoided or minimized exploring all viable alternative sub-project designs;
- (ii) where unavoidable, time-bound resettlement plans (RAPs) will be prepared and APs will be assisted in improving or at least regaining their pre-program standard of living;
- (iii) consultation with APs on compensation, disclosure of resettlement information to APs, and participation of APs in planning and implementing sub-projects will be ensured;
- (iv) vulnerable and severely affected households will be provided special assistance;
- (v) payment of compensation to APs including non-titled persons (e.g., informal dwellers/squatters, and encroachers) for acquired assets at replacement rates;
- (vi) payment of compensation and resettlement assistance prior to the contractor taking physical acquisition of the land and prior to the commencement of any construction activities;
- (vii) provision of income restoration and rehabilitation;
- (viii) Establishment of appropriate grievance redress mechanisms.

B. Key Working Definitions

Cut-off dates: For Titleholders, the date of notification under Section 3(A) of the NH Act 1956 will be treated as the cut-off date, for non-titleholders such as squatters; the cut-off date will be the start date of the project census survey as per the final detailed design or updated census survey during RP implementation.

Vulnerable Affected Households: Vulnerable Households are defined as affected families who are: (i) below the national poverty level; (ii) headed by women and below the average income of affected households; (iii) headed by disabled or elderly and below the average income of affected households; (iv) scheduled tribes and marginalized scheduled castes.

C. Entitlement Matrix

All persons affected by the project and meeting the cut-off date requirements will be entitled to a combination of compensation packages and resettlement assistance depending on the nature of ownership rights on lost assets and scope of the impacts:

- a. Compensation for the loss of land ,crops/trees at their replacement cost;
- b. Compensation for structures (residential/ commercial) and other immovable assets at their replacement cost;
- c. Assistance in lieu of the loss of business/ wage income and income restoration assistance;
- d. Assistance for shifting and provision for the relocation site (if required), and
- e. Rebuilding and/ or restoration of community resources/facilities
- f. Additional Support to Vulnerable Families

An **Entitlement Matrix**, delineated in **Table 4.1** has been developed to summarize entitlements.

Table 4-1: Entitlement Matrix

All awards below shall be exempt from income tax, stamp duty and fees.

Sl. No.	Impact	Entitled Unit	Entitlement Details
A. Loss of Private Agricultural, Home-Stead & Commercial Land			
1	Loss of Land (agricultural, homestead, commercial or otherwise) within the Corridor of Impact (COI)	Titleholder/owner/families families with traditional land right/occupiers	<p>For all land acquired under NH Act; Compensation/lease amount shall be calculated and payable in accordance with Sections 26 to 30 and Schedule I of RFCTLARR Act 2013</p> <p>i. Partial Impact on Land: In case only part of any land plot is affected, and its owner desires the whole plot be acquired on grounds that the plot has become uneconomic or has been severed due to LA (under Section 94 and Note C), the competent authority can award compensation for remaining part of the plot or award 25% of actual value up to of the remaining land holding as additional compensation, allowing the owner to retain the remaining land plot, if agreeable.</p> <p>For all land acquired under NH Act; or direct purchase or acquisition of missing land parcels/plot (MoRT&H circular date 28thDecember, 2017), Rehabilitation and Resettlement Assistance shall be as follows (Schedule II of Act 2013):</p>

Sl. No.	Impact	Entitled Unit	Entitlement Details
			<p>ii. If as a result of land acquisition, the land owner becomes landless or is reduced to the status of a “small” or “marginal” farmer, assistance amount of Rs. 6 lakhs</p> <p>OR</p> <p>Annuity policies that shall pay not less than two thousand rupees per month for each affected land owner for twenty years with appropriate indexation to the Consumer Price Index for Agricultural Labourers.</p> <p>iii. Each land owner shall be given a one-time "Resettlement Allowance" of Rs. 60,000/- only.</p> <p>iv. Refund of stamp duty and registration charges incurred for replacement land to be paid by the project; replacement land must be bought within a year from the date of payment of compensation to project affected persons</p>
B.Loss of Private Structures (Residential/Commercial)			
2	Structure within the Corridor of Impact (Col)	Title Holder/ Owner	<p>i. Compensation in accordance with Sections 26 to 30 and Schedule I of RFCTLARR Act 2013</p> <p>ii. Right to salvage material from affected structures</p> <p>iii. Three months advance notice to vacate structure</p> <p>iv. For those losing cattle shed, a one-time assistance of Rs. 28,000/- would be payable</p> <p>v. For each affected family of an artisan or self-employed or own non-agricultural land, that is displaced and must relocate, a one-time assistance of Rs. 28,000/- would be payable; and</p> <p>vi. One-time subsistence grant of Rs. 40,000/- for each displaced family who</p>

Sl. No.	Impact	Entitled Unit	Entitlement Details
			<p>are displaced and require to relocate;</p> <p>vii. One-time financial assistance of Rs. 60,000/- for each affected family towards shifting/transportation cost for shifting of the family, building materials, belongings and cattle</p> <p>viii. Refund of stamp duty and registration charges for purchase of new alternative houses/shops at prevailing rates on the market value as determined. Alternative houses/shops must be bought within a year from the date of payment of compensation</p> <p>ix. For a house lost, a constructed house shall be provided as per the Indira Awas Yojana Specifications or equivalent cost of the constructed house in lieu, shall be payable.</p> <p>x. <u>In case of partial impact, 25% additional award to be paid on compensation award for the affected part of the structure to enable damage repair where the owner/occupier of his/her own will, interested to retain the remaining part of the structure, provided the unimpaired continuous use of the such structure is possible without hazards.</u></p>
3	Structure within the Corridor of Impact (Col)	Tenants/ Lease Holders	<p>i. Registered lessees will be entitled to an apportionment of the compensation payable to structure owner as per applicable local laws.</p> <p>ii. One-time financial assistance of Rs. 60,000/- as transportation.</p> <p>iii. Three months' notice to vacate structures.</p>
C. Loss of Trees and Crops			
4	Standing Trees, Crops	Owners and beneficiaries (Registered/ Un-registered tenants, contract	i. Cash compensation as estimated under Section 29(3) of Act to be paid

Sl. No.	Impact	Entitled Unit	Entitlement Details
	within the Corridor of Impact (Col)	cultivators, leaseholders & sharecroppers	<p>at the rate estimated by:</p> <ul style="list-style-type: none"> • The Forest Department for timber trees • The State Agriculture Extension Department for crops • The Horticulture Department for fruit/flower bearing trees. <p>ii. Three months advance notice to project affected persons to harvest fruits, standing crops and removal of trees, or compensation in lieu as determined above.</p> <p>Registered tenants, contract cultivators & leaseholders & sharecroppers will be eligible for compensation for trees and crops as per the agreement document between the owner and the beneficiaries.</p> <p>Un-registered tenants, contract cultivators, leaseholders & sharecroppers will be eligible for compensation for trees and crops as per mutual understanding between the owner and the beneficiaries</p>
D. Loss of Residential/ Commercial Structures to Non-Title Holders			
5	Structures within the Corridor of Impact (Col) or Govt. land	Owners of Structures or Occupants of structures (Encroachers, Squatters) identified as per Project Census Survey	<p>For loss of House</p> <ul style="list-style-type: none"> i. Compensation at PWD BSR without depreciation for structure ii. One-time resettlement cost of Rs. 28,000 /- iii. Shifting/transportation assistance of Rs. 60,000/- iv. Encroachers shall be given three months' notice to vacate occupied land or cash assistance at replacement cost for loss of structures. v. Right to salvage the affected materials <p>For loss of shop</p>

Sl. No.	Impact	Entitled Unit	Entitlement Details
			<ul style="list-style-type: none"> i. Compensation at PWD BSR without depreciation for structure ii. One-time subsistence grant of Rs. 40,000/- iii. Onetime rehabilitation grant of Rs. 28,000/- iv. Shifting/transportation assistance of Rs. 60,000/- v. Encroachers shall be given three months' notice to vacate occupied land or cash assistance at replacement cost for loss of structures. vi. Right to salvage the affected materials
F. Additional Support to Vulnerable Group			
7	Families within the Corridor of Impact (Col)	Vulnerable affected families	<ul style="list-style-type: none"> i. One-time Resettlement Allowance of Rs. 60,000/- ii. Training for skill development. This assistance includes cost of training and financial assistance for travel/conveyance and food. iii. Additional Subsistence Grant of Rs. 60,000/- for displaced families belonging to Scheduled Caste and tribe Category iv. Displaced vulnerable households will be linked to the government welfare schemes, if found eligible and not having availed the scheme benefit till date.
G. Loss of Community Infrastructure/Common Property Resources			
8	Structures & other resources (e.g. land, water, access to structures etc.) within the	Affected communities and groups	Reconstruction of community structure and common property resources, will be done in consultation with community

Sl. No.	Impact	Entitled Unit	Entitlement Details
	Corridor of Impact (Col)		
H. Temporary Impact During Construction			
9	Land and assets temporarily impacted during construction	Owners of land and assets	<ul style="list-style-type: none"> i. Compensation for temporary impact during conversion e.g. diversion of normal traffic, damage to adjacent parcel of land/assets (crops, trees, structures, etc.) due to movement of heavy machinery and plant site ii. Contractor shall bear the cost of compensation of any impact on structure or land due to movement of machinery during construction or establishment of construction plant. iii. All temporary use of land outside ROW, would be done based on written approval/ prior approval landowner and contractor

CHAPTER - 5.: PUBLIC INFORMATION AND CONSULTATIONS

5.1 Introduction

Project affected people were informed about the proposed road development and potential impacts during consultations. The stakeholder's consultation has been carried out in this Project with the objectives of minimizing probable adverse impacts of the project through alternate design solutions (cross-sectional) and to achieve speedy implementation of the project through bringing in awareness among the community on the benefits of the project.

Public consultation has been taken up as an integral part of social assessment process of the Project. Public consultation has been viewed as a continuous two way process, involving promotion of public understanding of the processes and mechanisms through which developmental problems and needs are investigated and solved. Consultation was used as a tool to inform and educate stakeholders about the proposed action both before and after the development decisions were made. It assisted in identification of the problems associated with the project as well as the needs of the population to be impacted. This participatory process helped in reducing the public resistance to change and enabled the participation of the local people in the decision making process. The involvement of affected people and other stakeholders have been ensured in this project with the objectives of minimizing probable adverse impacts of the project through alternate design solutions (alignment and cross-sectional) and to achieve speedy implementation of the project through bringing in awareness among the community on the benefits of the project. Several meetings were organized at various locations, promoting public understanding of the processes and mechanisms through which developmental problems and needs are investigated and resolved.

Extensive public consultations were carried out with various stakeholders at various locations throughout the length of the project road corridor. Consultations were undertaken with project affected persons (PAPs), and meetings conducted with district authorities, revenue officials, village panchayats and public representatives in selected villages/towns. A total of 278 Community Member including 265 male and 13 female participated. The consultation methods are summarized in **Table 5.1**.

Table 5.1: Summary of Consultation Sessions

Sl. No.	Date and Time	District	Village	No. of Community Member		Type of Consultation
				Male	Female	
1	Date: 28.12.2020 Time: 02:00PM	Shahjhanapur	MiranpurKatra	22	0	Public Consultation
2	Date: 28.12.2020 Time:11:00AM	Pilibhit	Barkheda	23	0	Public Consultation
3	Date: 30.12.2020 Time:11:00AM	Shahjhanapur	Allahganj	24	0	Public Consultation
4	Date: 30.12.2020, Time: 05:00PM	Farrukhabad	Panchalghat	15	0	Public Consultation

Resettlement Action Plan Report for Rehabilitation and up gradation of Bewar-Pilibhit Section (km 0.000 to km 183.380) of NH 730 C (Package I, II, III) and 731 K(Package IV) State of Uttar Pradesh

Sl. No.	Date and Time	District	Village	No. of Community Member		Type of Consultation
5	Date:13.03.2020 Time:12:00PM	Pilibhit	Bisalpur	11	0	Public Consultation
6	Date:13.03.2020 Time:02:00PM	Pilibhit	Barkheda	6	0	Public Consultation
7	Date:13.03.2020 Time:03:00PM	Pilibhit	Jasouli Diwari	9	0	Public Consultation
8	Date:13.03.2020 Time:04:15 PM	Pilibhit	Johra Kalyanpur	7	0	Public Consultation
9	Date:13.03.2020 Time:06:15PM	Pilibhit	Pilibhit Near Assam chowk	16	0	Public Consultation
10	Date:14.03.2020 Time:10:30AM	Shahjhanpur	Jalalabad	7	0	Public Consultation
11	Date:14.03.2020 Time:12:30PM	Shahjhanpur	Mohamdabad	9	0	Public Consultation
12	Date:14.03.2020 Time:2:30PM	Shahjhanpur	Nagla Kalal	31	0	Public Consultation
13	Date:15.03.2020 Time:12:30PM	Shahjhanpur	Allahganj	7	0	Public Consultation
14	Date:12.09.2019 Time:02:00PM	Pilibhit	Together and Tikri	7	1	Public Consultation
15	Date:08.09.2019 Time:11:00AM	Shahjhanpur	Kamlapur	11	0	Public Consultation
16	Date:11.09.2019 Time:10:20AM	Shahjhanpur	Kasrak	9	0	Public Consultation
17	Date: 07.09.2019 Time:12:00AM	Shahjhanpur	Khudaganj	8	0	Public Consultation
18	Date: 15.09.2019 Time:11:00AM	Shahjhanpur	Katra	7	4	Public Consultation

Sl. No.	Date and Time	District	Village	No. of Community Member		Type of Consultation
19	Date: 05.09.2019 Time:11:30AM	Mainpuri	Madanpur	6	3	Public Consultation
20	Date: 09.09.2019 Time:11:00AM	Farrukhabad	Pariharpur	7	0	Public Consultation
21	Date: 06.09.2019 Time:10:30AM	Farrukhabad	Mohamdabad	9	0	Public Consultation
22	Date :14.03.2020 Time:12:30PM	Farrukhabad	Murhas	7	0	Consultation with Land Owners
23	Date :15.03.2020 Time:4:30 PM	Shahjhanpur	Kudaiya	7	0	Consultation with Land Owners
24	Date :14.03.2020	Mainpuri	Bewar near mainpuri	0	5	Consultation with Women presented in the Gender Analysis Chapter
Total Consultations				265	13	Total=278

5.2 Classification of Stakeholders

Stakeholder analysis typically classifies stakeholders or all those who have an interest in the project, into three categories:

- *Primary stakeholders* are those who are directly or indirectly affected by a project, such as the project beneficiaries and the people who are likely to be adversely affected by a project.
- *Secondary stakeholders* are those who are involved in the delivery of the project outputs, such as the government, the *implementing* agency, the executing agency (e.g., contractors, consultants), if any and NGOs, etc.
- *External stakeholders* are those who are “outside” the ambit of the project activities, but who can influence the outcome of the project, such as the media, politicians, religious leaders and other opinion leaders.

For this project, affected people, influential person, village sarpanch and panchayat members, members of the affected villages, local women were considered as Primary stakeholders.

5.3 Consultation Process

The process of stakeholder consultation included:

- Identification of the relevant stakeholders including all those individuals, groups and organizations potentially affected by or interested in the project;
- Pre informing the stakeholders about the consultation dates and location;
- During the consultation process, imparting information about the project interventions and its potential impacts;
- Recording of their concerns and aspirations through discussions;
- Responding to their queries in a neutral manner.

5.4 Stakeholder’s consultation

Public consultations meetings were conducted in project corridor villages at 24 locations as part of the SIA & RAP. Majority of the stakeholders expressed their full support for the widening and improvement of the proposed project road with suitable compensation. They agreed that proposed project will have both positive and adverse impact on the community and assets, especially those who are along the project road. But at the same time, they were aware that road development will also improve the connectivity of the villages to the major district headquarters. They anticipated construction activities will generate employment opportunities for the local people. During public consultation, it was informed that proposed project will have impacts on residential and commercial structures as well as religious and community structures, along the road. Details of number and type of consultation conducted along the road are presented in **Table 5-2** and the photographs and list of participants is given in **Annexure 5.1 and 5.2** respectively.

5.4.1 Public Consultations

Consultations were carried out with community affected on the project road to get their views and suggestions regarding the proposed project. Local people were very interested and showed their support for proposed project and were also expressive about their concerns regarding payment of compensation for assets attached to land and timely completion of the project. The details of the consultation are given in **Table 5-2**.

Table 5-2: Details of Public Consultations

Sl. No.	Date	Locations	Issues discussed	Views and Suggestion	Mitigation Measures suggested
1	Date: 28.12.20 20 Time: 02:00PM	Miranpur Katra	Widening on both side	Local people asked that widening should be on both side of the road.	The existing road is being widened on both sides.
			Safety	Local villages people happy with the proposed project and they are demanding for signage along the roadside	Appropriate measures will be taken for safety.
			Tree cutting	Existing trees will be cut resulting in reduction in greenery of the area	Compensatory afforestation will be carried out as per forest department norms

Resettlement Action Plan Report for Rehabilitation and up gradation of Bewar-Pilibhit Section (km 0.000 to km 183.380) of NH 730 C (Package I, II, III) and 731 K(Package IV) State of Uttar Pradesh

Sl. No.	Date	Locations	Issues discussed	Views and Suggestion	Mitigation Measures suggested
			Movement of construction vehicles	Nuisance due to movement of construction vehicles	Construction activities will be planned such that there is minimal disturbance due to construction activities
			Compensation	Compensation should be on current market price.	Compensation will be given based on RFCTLARR Act, 2013
			Water	Main source of the water is hand pump only.	It will be ensured that user conflicts do not arise at time of project construction.
2	Date: 28.12.2020 Time:11:00AM	Barkhera	Drainage system	Drainage system should be developed, and proposed road should not be raised from the existing road otherwise village will be bound with water during rainy season.	Accordingly drain has to be constructed
			Widening on both side	Local people asked that widening should be on both side of the road.	The existing road is being widened on both sides.
			Movement of construction vehicles	Nuisance due to movement of construction vehicles	Construction activities will be planned such that there is minimal disturbance due to construction activities
			Air quality of the area	Public are of the view that air quality is not an issue in the area	-
			Water requirement	There will be water requirement for construction activities and will result in conflict with local people's requirements	Water will be sourced only from approved sources with prior permissions from concerned authorities.
			Compensation	Compensation should be calculated on market rate.	Compensation will be given based on RFCTLARR Act, 2013

Resettlement Action Plan Report for Rehabilitation and up gradation of Bewar-Pilibhit Section (km 0.000 to km 183.380) of NH 730 C (Package I, II, III) and 731 K(Package IV) State of Uttar Pradesh

Sl. No.	Date	Locations	Issues discussed	Views and Suggestion	Mitigation Measures suggested
3	Date: 30.12.20 20, Time:11: 00AM	Allahganj	Dust during construction	Dust emissions during construction will be health hazard and safety hazard	Water sprinkling will be carried out at least three times a day to suppress dust
			Road accidents	Construction activities shall be carefully carried out as the area is prone to accidents	Necessary road safety measures will be adopted
			Water needs	There will be water requirement for construction activities and will result in conflict with local people's requirements	Water will be sourced only from approved sources with prior permissions from concerned authorities.
			Structures	Loss of Commercial as well as Squatters structure, mean a psychological disturbance to the affected families. They demanded to save their structures.	The existing road is being widened as per the final design.
			Removal of trees	Road projects development would result in removal of large number of trees of common occurrence.	Efforts will be made to minimize tree cutting. Compensatory afforestation will be carried out as per forest department norms
4	Date: 30.12.20 20, Time: 05:00PM	Panchalghat	Tree cutting	Road projects development would result in removal of large number of trees of common occurrence.	Efforts will be made to minimize tree cutting. Compensatory afforestation will be carried out as per forest department norms
			Dust during construction	Dust emissions during construction will be health hazard and safety hazard	Water sprinkling will be carried out at least three times a day to suppress dust
			Compensation	Compensation should be calculated on market rate.	Compensation will be given based on RFCTLARR Act, 2013

Resettlement Action Plan Report for Rehabilitation and up gradation of Bewar-Pilibhit Section (km 0.000 to km 183.380) of NH 730 C (Package I, II, III) and 731 K(Package IV) State of Uttar Pradesh

Sl. No.	Date	Locations	Issues discussed	Views and Suggestion	Mitigation Measures suggested
			Occupation	Local people of the village are involved in agriculture and labor work therefore demanded employment opportunity during construction.	Local labour will be preferred during construction.
5	Date:13.03.2020 Time:12:00PM	Bisalpur	Drainage system	Drainage system should be developed, and proposed road should not be raised from the existing road otherwise village will be bound with water during rainy season.	Accordingly drain has to be constructed
			Transportation & communication system	The proposed project will enhance the transportation system in the area	
				People will commute easily and in less time to Bewar to Pilibhit.	
			Compensation	Compensation should be calculated on market rate.	Compensation will be given based on RFCTLARR Act, 2013
6	Date:13.03.2020 Time:02:00PM	Barkhera	Compensation	Compensation should be calculated on market rate.	Compensation will be given based on RFCTLARR Act, 2013
			Occupation	Local people of the village are involved in agriculture and labour work therefore demanded employment opportunity during construction.	Local labour will be preferred during construction.
			Women	Women are involved in agriculture and rearing of animal.	

Resettlement Action Plan Report for Rehabilitation and up gradation of Bewar-Pilibhit Section (km 0.000 to km 183.380) of NH 730 C (Package I, II, III) and 731 K(Package IV) State of Uttar Pradesh

Sl. No.	Date	Locations	Issues discussed	Views and Suggestion	Mitigation Measures suggested
7	Date:13.03.2020 Time:03:00PM	Jasoli Diwari	Widening on both side	Widening of the road should be equal on both side of the road.	The existing road is being widened as per the final design and all construction activities will be confined within existing RoW.
			Drainage system	Drainage system should be developed as per area need	Accordingly drain has to be constructed.
			Safety	PAPS were showed their interest on heavy traffic during school time. There should be signboard for crossing the road	Appropriate measures will be taken for safety.
			Compensation	Compensation should be given as per market rate	Compensation will be given based on RFCTLARR Act, 2013
			Structures	Lose of Commercial as well as squatters structure, mean a psychologically disturbance to the affected families therefore demanded to save their structures.	The existing road is being widened as per the final design
8	Date:13.03.2020 Time:04:15PM	Johra Kalyanpur	Widening on both side	Local people asked to widening should be on both side of the road.	The existing road is being widened on both sides.
			Safety	Local villages people happy with the proposed project and they are demanding for signage along the roadside	Appropriate measures will be taken for safety.
			Compensation	Compensation should be on current market price.	Compensation will be given based on RFCTLARR Act, 2013
			Water	Main source of the water is hand pump only.	

Resettlement Action Plan Report for Rehabilitation and up gradation of Bewar-Pilibhit Section (km 0.000 to km 183.380) of NH 730 C (Package I, II, III) and 731 K(Package IV) State of Uttar Pradesh

Sl. No.	Date	Locations	Issues discussed	Views and Suggestion	Mitigation Measures suggested
9	Date:13.03.2020 Time:06:15PM	Pilibhit Near Assam chowk	Loss of structure	Local people will lose their residential as well as commercial structure due to widening of the road.	The existing road is being widened as per the final design.
			Safety	Both men and Women were showing their concern regarding the safety of children and animal.	Appropriate measures will be taken for safety.
			Compensation	Compensation should be calculated on market rate.	Compensation will be given based on RFCTLARR Act, 2013
			Water	Main source of the water is a hand pump only.	
10	Date:14.03.2020 Time:10:30AM	Jalalabad	Structures	Loss of Commercial as well as Squatters structure, mean a psychological disturbance to the affected families. They demanded to save their structures.	The existing road is being widened as per the final design.
			Safety	During consultation it was recorded that PAPS are showing their concern regarding the safety of their small children and animals.	Appropriate measures will be taken for safety
			Occupation	Local people of the village are involved in agriculture and labour work therefore demanded employment opportunity during construction.	Local labour will be preferred during construction.
			Women	Women are involved in agriculture and rearing animal.	
11	Date:14.	Mohamdabad	Occupation	Local people of the village are involved in	Local labour will be preferred during

Resettlement Action Plan Report for Rehabilitation and up gradation of Bewar-Pilibhit Section (km 0.000 to km 183.380) of NH 730 C (Package I, II, III) and 731 K(Package IV) State of Uttar Pradesh

Sl. No.	Date	Locations	Issues discussed	Views and Suggestion	Mitigation Measures suggested
	03.2020 Time:12:30PM			agriculture and labour work therefore demanded employment opportunity during construction.	construction.
			Women	Women are involved in agriculture and rearing animal.	
			Structures	Loss of Commercial as well as Squatters structure, mean a psychological disturbance to the affected families. They demanded to save their structures.	The existing road is being widened as per the final design.
			Safety	During consultation it was recorded that PAPS are showing their concern regarding the safety of their small children and animals.	Appropriate measures will be taken for safety
12	Date:14.03.2020 Time:2:30PM	Nagla Kalal	Compensation	Compensation should be calculated on market rate.	Compensation will be given based on RFCTLARR Act, 2013
			Occupation	Local people of the village are involved in agriculture and labour work therefore demanded employment opportunity during construction.	Local labour will be preferred during construction.
			Women	Women are involved in agriculture and rearing animal.	
13	Date:15.03.2020 Time:12:30PM	Allahganj	Occupation	Local people of the village are involved in agriculture and labour work therefore demanded employment opportunity during construction.	Local labour will be preferred during construction.

Resettlement Action Plan Report for Rehabilitation and up gradation of Bewar-Pilibhit Section (km 0.000 to km 183.380) of NH 730 C (Package I, II, III) and 731 K(Package IV) State of Uttar Pradesh

Sl. No.	Date	Locations	Issues discussed	Views and Suggestion	Mitigation Measures suggested
			Women	Women are involved in agriculture and rearing animal.	
			Structures	Loss of Commercial as well as Squatters structure, mean a psychological disturbance to the affected families. They demanded to save their structures.	The existing road is being widened as per the final design.
			Safety	During consultation it was recorded that PAPS are showing their concern regarding the safety of their small children and animals.	Appropriate measures will be taken for safety
14	Date:12.09.2019 Time:02:00PM	Jogither and Tikri	Compensation	Compensation should be calculated on market rate.	Compensation will be given based on RFCTLARR Act, 2013 and National Highway act 1956
			Occupation	Local people of the village are involved in agriculture and labour work and demanded for employment during construction.	Local labour and women will be preferred during construction.
			Women	Women are involved in agriculture and rearing animal.	
15	Date:08.09.2019 Time:11:00AM	Kamlapur	Compensation	Compensation should be calculated on market rate.	Compensation will be given based on RFCTLARR Act, 2013 and National Highway act 1956
			Occupation	Local people demanded employment during construction.	Local labour will be preferred during construction.
			Women	Women are involved in agriculture and rearing	

Resettlement Action Plan Report for Rehabilitation and up gradation of Bewar-Pilibhit Section (km 0.000 to km 183.380) of NH 730 C (Package I, II, III) and 731 K(Package IV) State of Uttar Pradesh

Sl. No.	Date	Locations	Issues discussed	Views and Suggestion	Mitigation Measures suggested
				animal.	
16	Date:11.09.2019	Kasrak	Compensation	Compensation should be given on market rate.	Compensation will be given based on RFCTLARR Act, 2013
	Time:10:20AM		Structures	Demanded to save Residential structures.	The existing road is being widened as per the final design
17	Date:07.09.2019	Khudaganj	Compensation	Compensation should be calculated on market rate.	Compensation will be given based on RFCTLARR Act, 2013
	Time:12:00AM		Gender based violence	It has been recorded during the consultation that no gender-based violence has been recorded at the project corridor.	
18	Date:15.09.2019	Katra	Compensation	Compensation should be calculated on market rate.	Compensation will be given based on RFCTLARR Act, 2013
	Time:11:00AM		Related to revenue record	People demanded that compensation to be given to the person having possession on affected land.	Ownership details of the affected land would be verified during RAP implementation. NGO will be appointed to undertake this activity and accordingly compensation will be paid.
19	Date:05.09.2019	Madanpur	Widening of the road	Agreed with the proposal. During discussion reveals that there is 30-meter land is available in market area. They asked to provide safety signage in the market area	The existing road is being widened as per the final design
	Time:11:30AM		Compensation	Compensation should be calculated on market rate where land acquisition is applicable.	Compensation will be given based on RFCTLARR Act, 2013

Resettlement Action Plan Report for Rehabilitation and up gradation of Bewar-Pilibhit Section (km 0.000 to km 183.380) of NH 730 C (Package I, II, III) and 731 K(Package IV) State of Uttar Pradesh

Sl. No.	Date	Locations	Issues discussed	Views and Suggestion	Mitigation Measures suggested
			Occupation	local people demanded that local labour should be provided with employment opportunities during construction stage.	Local labour will be preferred during construction.
			Women	Women are involved in agriculture and rearing animal.	
20	Date: 09.09.2019 Time:11:00AM	Pariharpur	Widening of the road	Agreed with the proposal. During discussion reveals that there is 30-meter land is available in market area. They asked to provide safety signage in the market area	The existing road is being widened as per the final design
			Compensation	Compensation should be calculated on market rate where land acquisition is applicable.	Compensation will be given based on RFCTLARR Act, 2013
			Occupation	local people demanded that local labour should be provided with employment opportunities during construction stage.	Local labour will be preferred during construction.
			Loss of structure	Local people will lose their residential as well as commercial structure due to widening of the road.	The existing road is being widened as per the final design.
21	Date: 06.09.2019 Time:10:30AM	Mohamdabad	Widening of the road	Agreed with the proposal. During discussion reveals that there is 30-meter land is available in market area. They asked to provide safety signage in the market area	The existing road is being widened as per the final design
			Compensation	Compensation should be calculated on market	Compensation will be given based on

Sl. No.	Date	Locations	Issues discussed	Views and Suggestion	Mitigation Measures suggested
			ion	rate where land acquisition is applicable.	RFCTLARR Act, 2013
			Occupation	local people demanded that local labour should be provided with employment opportunities during construction stage.	Local labour will be preferred during construction.
			Loss of structure	Local people will lose their residential as well as commercial structure due to widening of the road.	The existing road is being widened as per the final design.

Major recommendations and outcome of the consultation

- Saving of the structures is the major concern along the project road.
- Religious structures will be affected in proposed project; therefore, it should be avoided.
- The land owners expecting compensation as per market value.
- Expecting employment opportunities from the project.
- Villager's advice to engage/employment of local people during the construction.
- Measures to improve the water availability of the area; and Contribute towards developmental activities of the area.
- The people expressed concerns over movement of heavy traffic, as their children are not safe to cross the road.
- The Gram Panchayats/ Chairman Municipality consulted was observed to be supportive of the project. They felt that the proposed project can bring development in the area and they demanded greater engagement of local community as well as to avoid structures whereas possible.

5.5 Consultations with Land Owner

Consultations were carried out with affected land owners to get their views and suggestions regarding proposed project. Most of the land owner were very interested and showed their support for proposed project but also expressed their concern regarding payment of compensation and timely completion of the project. The detail of the consultation is given in **Table5-2**.

Table 5-3: Details of consultation with landowner

Sr. No.	Date	Locations	Issues discussed	Views and Suggestion	Remarks

Resettlement Action Plan Report for Rehabilitation and up gradation of Bewar-Pilibhit Section (km 0.000 to km 183.380) of NH 730 C (Package I, II, III) and 731 K(Package IV) State of Uttar Pradesh

Sr. No.	Date	Locations	Issues discussed	Views and Suggestion	Remarks
22	Date :14.03.2020 Time:12:30 PM	Murhas	Compensation	Compensation should be calculated on market rate.	Compensation will be given based on RFCTLARR, Act 2013
				Land owner showed their concern compensation rates as Basic Scheduled rate and market rate having a huge difference.	
			Related to revenue record	People even showed their concern regarding the ownership status as reflected in revenue records. In many cases, the name of owner in the land records is not updated after the land is sold to another party/ person. The land records thus still shows the name of the previous owner.	Ownership details of the affected land would be verified during RAP implementation. NGO will be appointed to undertake this activity and accordingly compensation will be paid.
23	Date 15.03.2020 Time:4:30 PM	Kudaiya	Related to revenue record	It was informed during the consultation that as per the existing culture of the area, villagers distribute or transfer their land with mutual consent and the name of the new owner is not reflected in the land records.	Ownership details of the affected land would be verified during RAP implementation. NGO will be appointed to undertake this activity and accordingly compensation will be paid.
				Farmers wanted, competent authority checked each plot and give compensation to the occupier.	
			Compensation	Compensation should	Compensation

Sr. No.	Date	Locations	Issues discussed	Views and Suggestion	Remarks
				be calculated on market rate.	will be given based on RFCTLARR, Act 2013 and National Highway act 1956
				Land owner showed their concern compensation rates as Basic scheduled rate and market rate having a huge difference.	
			Unviable Land	Compensation for unviable land to be given also.	-

Major Outcome and Suggestion

- Compensation of land and attached asset to be given based on market rate.
- Expectation of employment opportunities from the project.
- Land owner demanded that compensation to be given to the person having possession on affected land and a joint verification should be done to ascertain the ownership status before payment of compensation

CHAPTER - 6.: Analysis of Alternatives

This chapter details the various alternatives considered to decide on the feasibility of the project and in design finalization. The analysis has been done at two levels, firstly, the alternative analysis was done considering the “with and without project scenarios” which considered the potential social impacts, both positive and negative, of the project. Secondly, an analysis has also been made during finalization of bypasses and realignments taking into consideration the requirement in meeting the design standards for smooth flow of traffic and also social impact of the opted designs on assets and requirements of land along the road, bypasses and realignments. Both the analysis is detailed in the below section:

6.1 Inputs at Different Stages for Minimizing Resettlement

Regarding resettlement and rehabilitation input, it may be mentioned here that from the very beginning of the project formation, social and environmental team worked hand to hand with engineering design group. These inputs in concrete terms were made available at the following stages:

- a) **Stage 1:** Potential resettlement and rehabilitation issues were identified at the preliminary reconnaissance visit. Field Surveyors identified the villages and urban areas with inadequate road width and design team was provided this input.
- b) **Stage 2:** Right of way was ascertained from Uttar Pradesh PWD and Revenue Department and where in doubt, actual measurements were made and data on land available for road widening and the land acquisition requirement was collected and provided to the Design team. The socio-economic and census surveys of the potentially project affected persons were initiated from the very beginning. A Social Assessment was done of the 100% potentially affected population within the likely corridor of impact (30 meters). The social assessment registered the household members and individuals within the potential corridor of impact, enumerated the sites and in fact gathered sufficient demographic and social information to determine whether they were to be categorized as vulnerable groups with special entitlements under the project as per Entitlement Matrix. Socio-economic survey provided the base line against which mitigation measures and support has been measured and survey included the needs and resources of different groups and individuals including women headed households and gender analysis.
- c) **Stage 3:** R & R team working in the field, weighed up the alternative alignment options proposed by the Survey and Engineering team and this field information were shared and discussed with engineering design team, so that they make such a plan, which could avoid or minimize adverse impact on large number of households. In response, the engineering team considered various options.
- d) **Stage 4:** Local level consultation regarding the impact of widening of the road through the villages and towns was conducted and alternative suggestions offered by them were considered. Social and environmental inputs were provided at the feasibility stage and recommendations were made according to the findings of the social and environmental surveys.
- e) **Stage 5:** Full coordination and cooperation between the resettlement and Rehabilitation team and Engineering team results in:
 - a) Unnecessary displacement avoided by modifying the alignment
 - b) Fixing the speed in the built-up areas including schools and hospitals as per local needs and problems of the people
 - c) Deciding the rural and urban road cross-sections based on field surveys and likely impact on the people

- d) Evolving Community consensus on shifting the existing shrines and religious structures

6.1.1 Design Consideration

The project road generally runs in plain terrain in the state of Uttar Pradesh. As per IRC design manual for 2 lanes, 30m in widening of existing road to 2 lane with paved shoulder has been proposed. At isolated locations like junctions, rest areas, high embankments, entry and exit location of service road etc. the safety aspects to be considered for the proposed designs.

The design criteria, method applied for important components of the project are as follows:

Geometric Design: IRC Standards and MoRT&H Manuals as well as circulars on National Highways supplemented by AASHTO policy on geometric design.

New Pavement: IRC Standards and MoRTH Manuals as well as circulars on National Highways supplemented by AASHTO policy on geometric design. New Pavement - IRC 37-2018 and AASHTO Design guide, for design of flexible pavements - IRC 58-2015 for design of rigid pavements.

Structure Design: Bridge Codes as mentioned in QAP Road Furniture & Related standards of IRC & MoRTH publications Road side Facilities Besides the above, standards and specifications mentioned in IRC: SP: 73-2015 shall be followed strictly wherever applicable

Based on the outcome of the surveys/investigations, design considerations, Road safety audit, social and environment screening of the existing section, the improvement plan for The improvement/up-gradation proposals of Existing Road to two lane Paved shoulder include the provisions Geometric Improvements, realignments, widening proposals and reconstruction, Grade separators, Pavement, Road Junctions, Bridges and Cross-Drainages, Special Problems and Road Appurtenances. In some cases new alignments (by-pass) and realignments may also be required. The adopted cross sectional elements as per the design standards and salient features of the project are presented in the **table 6-1**.

Table 6-1: Project Improvement plan

S. No	Particulars	Existing	Proposed
1	Project Stretch	Km 0.000 to Km 183.650	Km 0.000 to Km 183.380
2	Project Length	183.650 km	183.380 km
3	Carriageway	3.50 to 7.0 m	7.0 m + paved shoulders+ earthen shoulders
4	ROW (m)	20 to 32 m	As shown in typical cross sections
5	Realignment	-	-
6	Junctions	10 major and 243 minor	All are improved as per IRC SP:41

S. No	Particulars	Existing	Proposed
7	Major Bridges	3	3 Retain, 1New proposals
8	Minor Bridges	16	8 Reconstruction, 8 Retain and
9	Culverts	261: 118-Reconstruction 20-Retain 120-Widen 3-Dismantle	Pipe Culverts:147, Box Culverts:52, Slab Culvert:59 new proposals:155:103-HP and 22-Box
10	Toll Plaza	NIL	3
11	Bypass	NIL	NIL

Source: Design Report and Primary survey

6.1.2 Criteria for Fixing bypasses and realignment

No Bypass is proposed along the project road.

CHAPTER - 7.: Land Acquisition and Project Impact

7.1 Introduction

Socio-economic profile of the project affected households has been worked out on the basis of Census & Socio-economic survey conducted for land, structures and other properties likely to be affected. Census survey establishes that 1242 Nos. structures including 1166 private structures, in which 170 structures are squatters and they are on government land and 76 CPRs (33 government structures and 43 religious structures) will be affected in the project. A total of 162 vulnerable families (129 rural artisan&_33_squatters) are getting affected.

Out of 1166 private structures getting affected 996 belong to Titleholders and 170 to Non-title holders. , all non-titleholders are having temporary type of structures, Out of 1166 structures, 106 residential, 1006 commercial and 54 are residential cum commercial. The number of project affected populations (PAPs) is 8162 which include male is 55% and 45% female.

About land acquisition of 9.8058 hectare with impact on 78 plots, out of which 63 plots were Private and 15 were Government Plot covered in census survey. Census survey reveals that 63 plots having 202 households which are altogether 1414 persons (family members of affected households). 1414 family were affected from 63 Private plots. The detail of land acquisition is shown in **Annexure 7.1** and details on land acquisition and resettlement impacts is shown in **Annexure 7.3**.

7.2 Project Impact

The project impact which includes impact on land, structures and CPRs likely to be affected, are presented in the **Table 7-1**.

Table 7-1: Categorization of Ownership Status

Sl. No.	Ownership type	Numbers of Affected Households
1	Landowners (Titleholders)	202
2	Impact on structures	1242
3	Titleholder (Structure)	996
4	Non-titleholder	170
5	Community Property Resources (CPRs)	76

Source: Census survey, 2019

7.2.1 Impact on Land of Land holders

The impact on Land of Land holders it has been analysed that any land holders losing more than 20 % of their productive assets are eligible for annuity allowances. The severity of impacts on land shows that 808 PAPs land holders are losing land more than 20 % as reflected in Table 7.2:

Table 7.2 Impact on Land holders

Sl. No.	Impact on Land of Land holders	Total	Percentage
1	Less than 20%	606	42.86
2	More than 20%	808	57.14
Total Affected PAPS		1414	100.00

7.2.2 Impact on land

Proposed project required total of 551.11-hectare land out of which 541.3 (98.22%) hectare land is available (Existing RoW) and 9.8058 hectare of land will be acquired which includes 9.2706 (1.68%) hectare of private, 0.5352 (0.10%) of government land will be acquired. A detail of the land acquisition is presented in **Table 7-2**.

Table 7-2: Details of land being acquired

Stretch	Length (in KM)	Available Land (Existing ROW) (in ha)	Land to be Acquired			Total Land Required (in ha)
			Private	Govt.	Forest	
			Land Required	Land Required	Land Required	
Bewar Pilibhit Section	183.38	541.3	9.2706	0.5352	0	551.11
Percentage	-	98.22	1.68	0.10	0	100

Table 7.3 given below shows that approx. 9.8058 hectare of total land is required for the proposed project. Out of the total affected land, 9.2706 hectare is private agricultural land followed by 0.5352 hectare government. Land includes 0.1112 hectare of barren land and 0.4240 hectare of Government land.

Table 7-3: Categorization of the private land

Type of Private land	Area (in Ha)	Percentage
Agricultural	9.2706	94.54
Barren	0.1112	1.13
Forest	0	0.00
Residential and Commercial Plots	0	0.00
Others -Government Land	0.4240	4.32

Total	9.8058	100.00
-------	--------	--------

Source: DPR Report

7.2.3 Impacts on Structures

As per the Census survey, a total of 1242 structures will be impacted due to project activities. Out of 1242 structures include 1166 are private structures, out of 1166 private structures include 170 structures are squatters and they are on government land and 76 CPRS (43 are religious structures and 33 are government structures).

It was found that many households have a small shrine (Tree Temple) in front of their house or in their fields for worshipping as per their traditional beliefs. These shrines are called as "Tree Temple" in local language. About 11 such shrines (Tree Temple) will be impacted due to road widening. Relocation of these shrines was discussed with the affected households during census survey. People agreed to relocate these shrines if compensation is paid for their relocation and reconstruction.

In case of schools, mostly the boundary wall of the schools will be impacted and there would not be much impact on the main building. The **table 7-4** gives categories of various structures likely to get affected. The census and socio-economic list of likely affected PAP's are given in **Annexure 7.2**.

Table 7-4: Impact of the project on affected structures

Sl. No.	Impact Category	Properties	Likely Impact				
			Title Holder	Non-Titleholder	Tenants	Employees	Total
A	Private Structure	Commercial	836	170	0	0	1006
		Residential	106	0	0	0	106
		Residential + Commercial	54	0	0	0	54
		Others (Compound walls, Cattle Sheds)	0	0	0	0	0
		Total (A)	996	170	0	0	1166
B	Common Property Resources						
B.1	Religious	Temple					30
		Mosque					2
		Tree Temple					11
		Sub Total (B.1)					43
B.2	Government	Government School					5
		Inter College					2
		Nagar Palika					1
		Police Chouki					2
		Godam					1
		Govt Hospital					1
		Bus Stop					5
		Public Toilet					2
		Pond					1
		Hand Pump					13

Sl. No.	Impact Category	Properties	Likely Impact				Total
			Title Holder	Non-Titleholder	Tenants	Employees	
		Sub Total (B.2)					33
		Total (B.1+B.2)					76
Grand Total (A+B)							1242

Source: census Survey, 2019

7.2.3.1 Typology of Structure

81.72% of the affected structures are permanent, 0.64% of structure are semi-permanent and only 17.63% of the structures are temporarily built up. The details of the structures as per their construction type are summarized in the **table 7-5**.

Table 7-5: Construction type of the affected structure

Construction types of affected structure-	Title Holder	Non-Title Holder	Total	Percentage
Permanent	1015	0	1015	81.72
Semi Permanent	8	0	8	0.64
Temporary	49	170	219	17.63
Total	1072	170	1242	100

Source: census Survey, 2019

7.3 Socio Economic Profile of Project Affected Households

Census and Socio-Economic survey has been carried out for 1166 affected households losing structures. There are altogether 8162 persons (family members of affected households). Out of the 8162 PAPs, 55% are male and 45% are female. The socio-economic profile of the affected structures households is analyzed and presented in the following sections.

Majority of the PAHs belongs to Hindu population (60%) followed by Muslim population of 40%.It is also found that majority of the families are nuclear families i.e,758 (65%) and remaining 408 (35%) of the affected households are joint families.

Out of the 1166 PAFs, 824 belong to General Category, 312 are Other Backward Castes (OBC), 30 are SC, and no ST household impacted due to the project.

The social development of a region is signified by many indices. One of which is literacy status of the population. The literacy rate (read, write and understand) in the affected households is around 30%. Among the literate households has achieved up to upper primary level of education and secondary, senior secondary, graduate and post graduate education is comprises2%.

As per the information collected during the census survey, it is found that the educational level of the area reveals that overall scenario of education level is not encouraged among the surveyed HHs as less significant percentage of population i.e. about 2 % and 6% have completed graduate and postgraduate respectively. The details are given in **Table 7-6 below:**

Table 7-6: Socio-cultural characteristics of the affected households

Item	Description	No	% of total
Population	Male	4489	55
	Female	3673	45
	Total	8162	100
Religious Group	Hindu	700	60
	Muslim	466	40
	Total	1166	100
Social Group	General	824	70.71
	OBC	312	26.74
	SC	30	2.55
	ST	0	0
	Total	1166	100
Type of Family	Nuclear	758	65
	Joint	408	35
	Total	1166	100
Education level of HH	Illiterate	291.5	25
	Literate	93	8
	Primary	350	30
	Upper Primary	175	15
	Secondary	163	14
	Senior Secondary	0	0
	Graduate	70	6
	Post Graduate	23	2
	Total	1166	100

7.3.1 Economic Profile

The occupation pattern shows that primarily affected households are engaged in Business sector comprising of 65% of the total PAHs. This is followed by 25% engaged in Agriculture, 3% are daily wage earners, 2% are serviceman and only 5% of the total workers are self-employed. Details of the occupation of the project affected families are given in **(Table 7-7)**.

The level of household income among the HHs within the RoW **(Table 7-7)** illustrate that an overwhelming majority of 55%, have an income level between Rs.60000 and Rs. 120000 per year followed by 30% of HHs earning more than 120000 per year and 15% of HHs earning up to 60000/year. The proposed improvement will considerably reduce the travel time between the Pilibhit-Bewar. This will facilitate growth of more economic activities, access to better economic prospect outside the area and hence increase of income opportunities.

Table 7-7: Occupational pattern and income profile of affected households

Item	Description	Number of HHS	% of total
Occupation of HHS	Service	23	2
	Business	758	65
	Agriculture	291.5	25
	Labour	34.98	3
	Self Employed	58	5
	Total	1166	100
Annual income (Rs)	Up to 60000 per annum	175	15
	More than 60000 <120000 per annum	641	55
	More than INR 120000 per annum	350	30
	Total	1166	100

7.3.2 Vulnerable Group

Vulnerable families constitute that portion of the population which is denied the opportunity to fully explore and utilize its abilities and thus enjoy a quality of life. These people are left behind in today's advancing economy and need special attention and care. Thus below poverty line (BPL), women headed household (WHH), schedule caste (SC), schedule tribes (ST), divyang (disabled) are considered in vulnerable groups.

A total of 162 vulnerable families (129 rural artisan & 33 squatters) will be affected which includes 40.74 % of SC category followed by 40% BPL, 19% Women Headed households and 1 % divyang (disabled) and 0% of ST. The Entitlement matrix for this project has specific provisions for vulnerable group and additional assistance will be provided to the households belonging to vulnerable category. The details of the vulnerable category are given in **Table 7-8**.

Table 7-8: Vulnerable Category along the Road

Category	No.	% of total
BPL	64	40
WHH	31	19
SC	66	41
ST	0	0
Divyang (disabled)	1	1
Total	162	100

Source: Census Survey, 2019

7.4 Conclusion

The census survey analysis of the project affected persons reveals their dependency on the project corridor. This dependency is either in the form of place for residence, for livelihood generation or for transportation. Affected people shall be consulted at every stage of the project planning and implementation. Their worries and suggestions shall be taken into account and the negative impacts shall be mitigated. The social impact management

measures shall be implemented during the various stages of the project viz. Pre-construction Stage, Construction Stage and Operational Stage.

CHAPTER - 8.: Gender analysis

8.1 Introduction

Though the project study does not identify any particular direct adverse impacts to women under the project, however the project during implementation and the operation phases would identify any issues for being adopted to enhance the quality life of the women living along the project corridor.

8.2 Women's Participation in the Project

The Gender Development Index (GDI) value for India is very low and the socio-economic profile of the project area shows much lower socio-economic standing for women. They are largely involved in domestic, agricultural work and have very low economic participation rate (i.e. productive or gainful employment). In the project area, mostly women are housewives and they might face hardship, stress and continue to suffer during the transition period of the project. Often, the duration of this process is lengthened due to delays in payment of compensation, rehabilitation assistance and implementation of the R&R., reconstructing and placement of the livelihood systems. The longer the transition period, more are the sufferings to the women.

8.3 Potential Project Impacts on Women

The status of women in project districts as compared to men is marginalized. Women are dependent on male members of the households. Households headed by women do not enjoy similar status as their counterpart. The project influence area is a male dominated society and women have very less role to play. Marginalization of women was observed during census and socio-economic survey and public consultation meetings. Only in the absence of male members of the household women members responded to surveys and in public consultation meetings women present in the meeting maintained low profile excepting a few places. Group consultations with women also did not bring out specific concerns except for compensation and financial help from government, and possibility of increased number of accidents, etc. Similarly, it was also pointed out that upgrading of project road will facilitate access to health and education facilities for women and girl child.

8.4 Women Headed Household

Female-headed households are considered a vulnerable group as per this SIA. The resettlement plan ensures that socio-economic conditions, needs and priorities of women in the affected area are identified and the process of land acquisition and resettlement does not disadvantage women. Focus groups discussions have been conducted with women along the project areas to address their specific women's issues. During disbursement of compensation and provision of assistance priority will be given to female-headed households.

However, as per findings of the census survey of affected structures, it was found that, 31 women headed households along the proposed project area are losing their structures. The photographs of women headed households are given below:



Consultation with Women at Bewar at Mainpuri



Consultation with Women at Wahidpur in Farrukhabad District

8.5 Consultation with Women

Focus group discussions were conducted with women group to take their suggestions and concerns related to the implementation of this project. It was noted during the discussions that women in the study area consistently lagging behind in terms of access to education, health care, jobs etc.

During consultation with women group, issues related to safety of their children, resettlement of their residential as well as commercial structure, gender-based benefits and constraints of the project, were discussed. As many households do not have tap water facility in the area, so women and girls need to cross the road to fetch water as many a times the water resources are on the other side of the road. Safety of children is also a concern considering the increase in the number of vehicles due to better road connectivity. Cattle also cross the road and there are issues related to their safety as well. They suggested avoiding demolition of the structure because they have been settled there from a long time and proposed considering bypasses to avoid any impact on the settlements.

During consultation it was also recorded that no one complained about any gender-based violence issue.

In general, women welcomed the road project as it will help the villagers to easily avail the medical facility near Bewar Town, and Wahidpur near Farrukhabad town. Mostly girls drop their education after 10th and 12th due to unavailability of the colleges near the village/town. With better connectivity, the women group anticipated that more girls will avail better educational and health facilities. The details of Focus Group Discussions/ consultations are given in **table 8-1** and list of participants is given in **5.2**.

Table 8-1: Details of consultation with women

Sl. No.	Date	Locations	Issues discussed	Views and Suggestions	Remarks
1	14.03.2020	Bewar near mainpuri	Employment	Local women are involved in agriculture and household work and a few women go in MGNREGA and demanded for employment during construction	Local labour and women labor will be preferred during construction.
			Safety	Women showed their concern on heavy traffic during school	Appropriate measures will be taken for safety.

Resettlement Action Plan Report for Rehabilitation and up gradation of Bewar-Pilibhit Section (km 0.000 to km 183.380) of NH 730 C (Package I, II, III) and 731 K(Package IV) State of Uttar Pradesh

Sl. No.	Date	Locations	Issues discussed	Views and Suggestions	Remarks
				time. Considering this, adequate provisions should be made in road designs.	
			Women involvement	Women are involved in agriculture and household work	
			Safety	Safety signage should be marked in the residential area. Traffic speed near the settlement area should be restricted.	Appropriate measures will be taken for safety
			Compensation	Compensation should be calculated on market rate.	Compensation will be given based on RFCTLARR, Act 2013 and Rajasthan rules 2016.
			Structures	Structure should be saved whereas possible. One temple is located on the LHS of the existing road. Efforts should be made to save the temple.	The existing road is being widened as per the final design.
			Water	Main source of the water is a well only.	
			Hospital	Hospital is available in Wahidpur and hospital doesn't have proper staff. Due to unavailability of medical facility villagers went to Bewar town and Farrukhabad town.	

CHAPTER - 9.: RESETTLEMENT BUDGET

9.1 Introduction

Compensation for Land and R&R

Land will be acquired under NH Act but compensation and assistance will be paid as per the entitlements given in RPF. The entitlements are based on the provisions of Right to Fair Compensation and Transparency in Land Acquisition, Rehabilitation and Resettlement Act, 2013 and while determining the compensation for land, the competent authority will be guided by the provisions of Sec 26, Sec 27, Sec 28, Sec 29 and Sec 30 of RFCTLARR Act, 2013. The compensation includes, the multiplying factor of 1.25-2.00 times on the land value being the higher of the guideline value or average of higher 50% of sale deed rates for the preceding 3 years or any rates consented for PPP or private projects. In addition, 100% solatium will be added. Following are the criteria in assessing and determining the market value of the land: Higher of

- i) market value as per Indian Stamp Act, 1899 for the registration of sale deed or agreements to sell, in the area where land is situated; or
- ii) average sale price for similar type of land, situated in the nearest village or nearest vicinity area ascertained from the highest 50% of sale deeds of the preceding 3 years; or
- iii) Consented amount paid for PPPs or private companies.

The market value in Rural areas shall be multiplied by a factor as notified by Government of Revenue (GoR) Plus 100% solatium and 12% additional on basic market value from date of 3A notification to award. Title holders, whose land is severed, will have the option of surrendering the severed portion of the remaining unviable land.

Religious/community/government assets amounts have been determined as per the Land and Structure Circle rates collected from Stamp and Registration department, Uttar Pradesh.

The total R&R estimated budget is approximate **Rs.63.42 Crores** and the detailed Land and Structure value will be assessed during the project implementation.

Table 9-1: Estimated Budget for Resettlement & Rehabilitation

A	Compensation for Land Acquisition				
Sl. No.	Particulars	Unit of Entitlement	Cost (in Rs)		
1	Basic Land Rate (average DLC) (In INR)	INR/Hectare	6200000		
2	Total Private Land (in Hectare.)	in Hectare	9.2706		
3	Basic Land Cost (In INR)	INR	57477720		
4	Land cost after applying multiplication Factor	2	114955440		
5	Solatium @100%	100%	114955440		
6	Additional Interest on land rate	12% per Annum	6897326.4		
	Total Land Cost (Sub-total A)		236808206.4		
B	Compensation for Private Structure				

Resettlement Action Plan Report for Rehabilitation and up gradation of Bewar-Pilibhit Section (km 0.000 to km 183.380) of NH 730 C (Package I, II, III) and 731 K(Package IV) State of Uttar Pradesh

	Particulars	Unit of Entitlement	Rate/Unit (in Rs)	No. of units	Cost (in Rs)	Remarks
7	Permanent Structure	Residential/Commercial/Resi-cum-Commercial	12000	1015	12180000	No's Based on Census survey data
8	Semi-Permanent Structure	Residential/Commercial/Resi-cum-Commercial	9000	8	72000	
9	Temporary Structure	Residential/Commercial/Resi-cum-Commercial	3000	219	657000	
10	Permanent Structure	Boundary wall/Cattle Shed	12000	-	0	
11	Sub Total	-	-	-	12909000	
12	Solatium @100%	-	-	-	12909000	
	Sub-Total B			1242	25818000	
C	Resettlement and Rehabilitation for Loss of Land					
	Particulars	Unit of Entitlement	Rate/Unit (in Rs)	No. of units	Cost (in Rs)	Remarks
13	One time grant of Rs. 600,000 or annuity	Affected Family	600000	202	121200000	63 are private plots and have been considered for annuity
14	Each affected family shall be given a "Resettlement Allowance"	Affected family	60000	202	12120000	
	Sub-total C				133320000	
D	Resettlement and Rehabilitation of Loss of private structure for Title Holder					
	Particulars	Unit of Entitlement	Rate/Unit (in Rs)	No. of units	Cost (in Rs)	Remarks
15	Artisan or Self Employed	Each Artisan or Self Employed	28000	129	3612000	
16	One time subsistence allowance	Each affected Family	40000	996	39840000	
17	One time Financial allowance	Each affected Family	60000	996	59760000	
18	One time relocation assistance	Commercial Structure	28000	755	21140000	
	Sub-Total D				124352000	
E	Resettlement and Rehabilitation of Loss of Residential/Commercial Structure to Non- Title Holder					
	Particulars	Unit of Entitlement	Rate/Unit (in Rs)	No. of units	Cost (in Rs)	Remarks
19	One time subsistence	Each affected	40000	170	6800000	

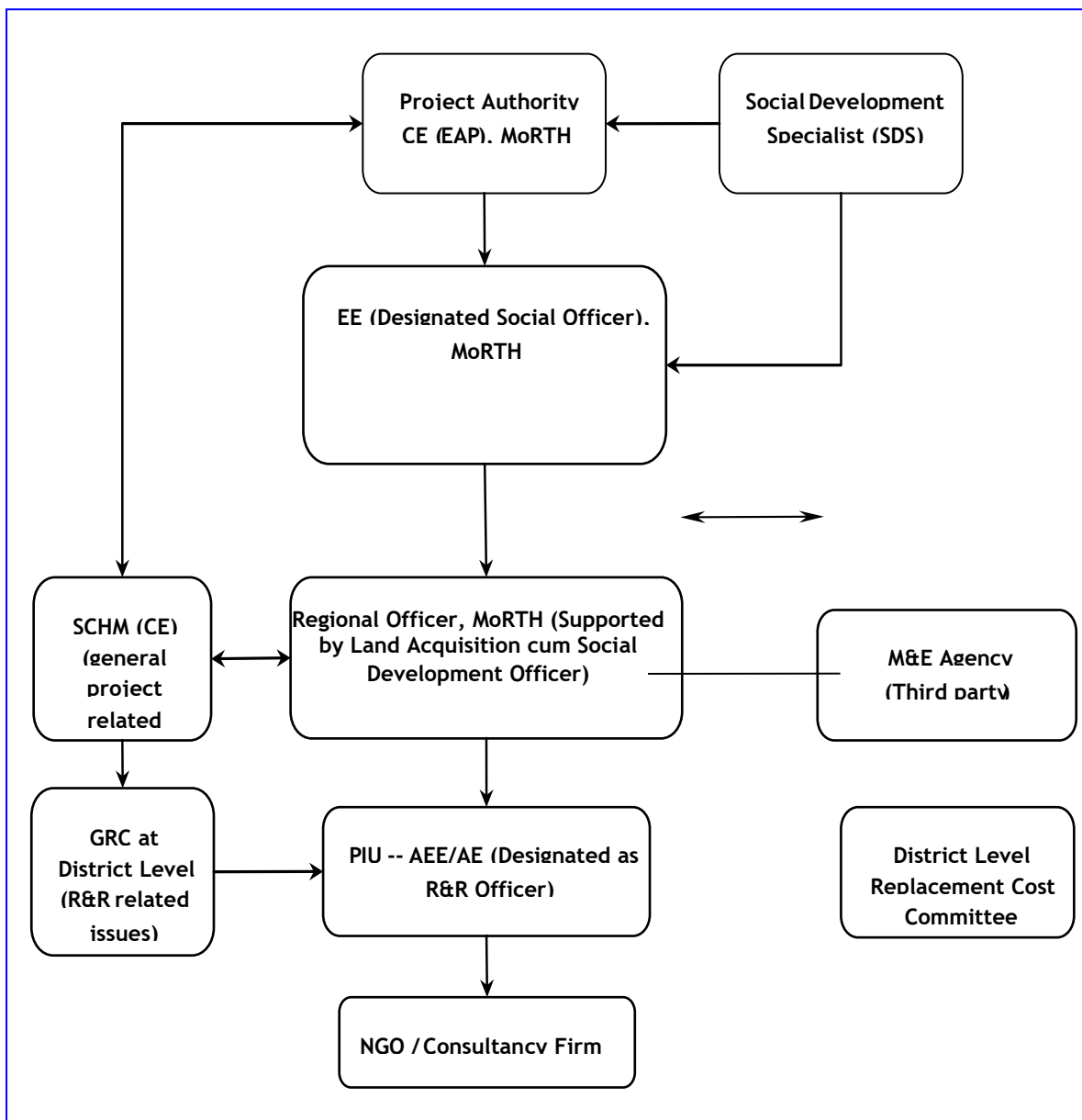
Resettlement Action Plan Report for Rehabilitation and up gradation of Bewar-Pilibhit Section (km 0.000 to km 183.380) of NH 730 C (Package I, II, III) and 731 K(Package IV) State of Uttar Pradesh

	allowance	Family				
20	One time Shifting/Transportation assistance	Each affected Family	60000	170	10200000	
21	One time Rehabilitation grant	Commercial Structure	28000	170	4760000	
	Sub-Total E				21760000	
F	Additional Support to vulnerable Groups					
	Particulars	Unit of Entitlement	Rate/Unit (in Rs)	No. of units	Cost (in Rs)	Remarks
22	One time subsistence allowance	BPL	60000	64	3840000	
23		WHH	60000	31	1860000	
24		SC	60000	66	3960000	
25		ST	60000	0	0	
26		Divyang	60000	1	60000	
	Sub-total F			162	9720000	
G	Religious/Community/Government Assets					
	Particulars	Affected Area in sqm	Rate/Unit (in Rs)	No. of units	Cost (in Rs)	Remarks
27	Temple	906.25	400000	30	12000000	
28	Shrine (Tree Temple)	87	100000	11	1100000	
29	Mosque	177	400000	2	800000	
30	Hand pump	-	12000	13	156000	
31	Bus Stop/Public Toilet	207.5	200000	7	1400000	
32	School/Nagar Palika/Police Chowki/Gowdam/Inter College/Hospital	3860	700000	12	8400000	
33	Pond	-	1000000	1	1000000	
	Sub-Total G				24856000	
	Grand Total (In Rs.)(A+B+C+D+E+F+G)				576634206	
H	10% contingencies				57663421	
	Grand Total (In Cr.)(A+B+C+D+E+F+G+H)				634297627	
					63.4297627	

CHAPTER - 10.: INSTITUTIONAL ARRANGEMENT FOR RAP IMPLEMENTATION

Institutional arrangements for the implementation of RAP have been made fixed by making it a part of the RPF. The Institutional Arrangements will be set up at three levels viz., MoRT&H (Central Govt.), State Level and Sub-Project Level on partnership model wherein concerned agencies at different levels supplement and complement each other efforts. The key elements of institutional arrangements are co-operation/ support, collaboration and sharing of responsibilities with clearly defined roles, involvement of key stakeholders and vertical and horizontal linkages amongst different agencies. The institutional arrangement is discussed below and depicted in **Figure 10.1**

Figure 10-1: Institutional Arrangement for RAP Implementation



10.1 Central Level

At Central Level, the Chief Engineer (EAP), MoRT&H, Govt. of India will be overall responsible for the implementation of RAP. Chief Engineer (EAP) will have all delegated administrative and financial decisions with regard to implementation of the project as well as land acquisition and RAP implementation. It will include further augmenting the capacity of MoRT&H with regard to resettlement and rehabilitation and management of other social issues. CE (EAP) will be assisted by a team comprising EE designated as Social Officer and a suitable number of technical and secretarial staff. MORT&H also will engage a Social Development Specialist (SDS) either as individual consultant or through Project Management Consultant (PMC), to work with EAP and assist Social Officer. The EAP will be responsible for ensuring training, guidance, and recommendations for handling policy and implementation issues at the state and sub-project levels in compliance with RPF. The Social Development Specialist either individually or with PMC will provide policy and strategic assistance to EAP on social issues including land acquisition and rehabilitation and resettlement. The designated Social Officer will be specifically responsible for implementation of RAP. The Social Officer will ensure that all social safeguards issues are complied with as per the RPF. The roles and responsibilities of the SDS would broadly include the following:

Institutional arrangement at Central Level will include augmenting the capacity of MoRT&H with regard to resettlement and rehabilitation. A team comprising Executive Engineer designated as Social Development Specialist (SDS) and a suitable number of Technical and Secretarial Staff will assist CE (EAP). The designated SDS will be directly involved in the implementation of RAP. The SDS will ensure that all resettlement and rehabilitation issues are complied with as per the RPF. The roles and responsibilities of the SDS would broadly include the following:

- Ensure preparation and disclosure of SIA, RAP and Land Acquisition Plan for sub projects as per RPF.
- Ensure adequate staffing at state and sub project level to ensure timely implementation of RAP.
- Guide and supervise in matters related to resettlement and rehabilitation to state and sub-project level offices.
- Compile data related to resettlement and rehabilitation activities received from field offices and update Chief Engineer (CE) and suggest suitable measures to be taken.
- Interact with implementation agencies at state and sub-project level on a regular basis.
- Undertake field visits as and when required.
- Facilitate necessary help needed at site with regard to LA and R&R issues.
- Co-ordinate with state government department in matters related to implementation of R&R.
- Ensure budgetary provision for resettlement and rehabilitation of PAPs and relocation, rehabilitation and reconstruction of common property resources (CPRs).
- Ensure timely release of budget for implementation of RAP.
- Monitor implementation of RAP carried out by the agency through RRO at subproject level.
- Perform other roles and responsibilities related to implementation of RAP as assigned by the CE (EAP) from time to time.
- Ensure free, prior and informed consultation with vulnerable groups along the project and also ensure that sufficient supporting documentation is maintained.
- Ensure third party audit of RAP implementation.

10.2 State Level

At State Level, a Land Acquisition cum Social Development Officer will be appointed in the Project Coordination Unit (PCU) headed by Nodal officer. Additional sociologist as individual consultant will also be engaged to assist LA cum SDO in states as required, particularly in states with larger share of sub projects in Uttar Pradesh. The roles and responsibilities of the LA cum SDO would broadly include the following:

- Facilitate preparation and implementation of land acquisition and RAP in compliance with RPF,
- Ensure consultation and stakeholder participation in finalization of RAP,
- Guide and supervise RAP implementation at sub-project level,
- Interact with RAP implementation support agencies and undertake field visits for first-hand information,
- Guide and supervise the RAP implementing agency to roll out HIV prevention activities,
- Compile data on LA progress and RAP implementation activities received from field offices and update EAP, MoRT&H and suggest suitable measures to be taken,
- Co-ordinate with various government departments in matters related to implementation of RAP,
- Check implementation of RAP carried out by the agency from time to time by undertaking site visits and consultations with PAPs,
- Perform other roles and responsibilities related to implementation of RAP as assigned by the EAP, MoRT&H from time to time,
- Facilitate and cooperate in Third party Audit of RAP implementation.
- Ensure a well-functioning GRM including “confidential” handling of complaints relating to Gender Based Violence.

10.3 Sub-Project Level

A Project Implementation Unit (PIU) comprising officials of State PWD will be constituted at sub- project level and headed by the Superintending Engineer/ Executive Engineer who will be designated as Project Director. The PIU will be responsible for the project execution including RAP implementation. There will be a designated or appointed Resettlement & Rehabilitation Officer (RRO) at respective PIUs who will be responsible only for the implementation of RAP at site. Additional sociologist as individual consultant will also be engaged to assist RRO as required. RRO will assist Project Director at PIU in all matters related to resettlement and rehabilitation. The roles and responsibilities of the Resettlement and Rehabilitation Officer are as under:

- Ensure RAP implementation with assistance from implementation agency as per the time line agreed upon.
- Interact with RAP implementation agency on a regular basis.
- Undertake field visits with implementation agency from time to time.
- Co-ordinate with district administration and other departments in matters related to implementation of R&R.
- Facilitate necessary help needed at site with regard to LA and R&R, HIV issues to implementation agency.
- Ensure distribution of Resettlement and Rehabilitation Policy and entitlement matrix for the project to PAPs.
- Ensure preparation and distribution of photo identity cards.

- Ensure and attend meetings organized by implementation agency on thematic areas related to resettlement and rehabilitation policy and entitlements and awareness generation including aspects relating to GBV.
- Ensure inclusion of PAPs who could not be enumerated during census but have documentary evidence to be included in the list of PAPs.
- Ensure preparation of identity cards, and approval from the PCU and distribution of the same to PAPs.
- Ensure timely preparation of micro-plan from RAP implementation agency and approval from PCU.
- Ensure disbursement of resettlement and rehabilitation assistance in a transparent manner.
- Participate in meetings related to resettlement and rehabilitation issues.
- Facilitate in opening of joint account of PAPs.
- Ensure release of compensation and assistance before taking over the possession of land for start of construction work.
- Ensure relocation, rehabilitation and reconstruction of CPRs before dismantling through proper mechanism.
- Ensure development of resettlement sites, where required.
- Attend and participate in Grievance Redress Committee meetings for redressal of grievances of PAPs and other committees involving R&R matters,
- Liaison with government and other agencies for inclusion of PAPs in employment and income generation programme/scheme.
- Ensure that tribal families get equal opportunity to participate during implementation and become overall beneficiaries in the project.
- Prepare monthly progress report related to physical and financial progress of implementation of RAP and submit to PCU.
- Provide all necessary information and data related to R&R on monthly basis to designated Social Officer at Central Level through Project Director.
- Carry out any other work related to resettlement and rehabilitation that may be entrusted from time to time by the PCU for compliance of R&R.

Besides, other institutional arrangements required for the implementation of RAP include engagement of RAP IA for the implementation of RAP, formation of District level committee to fix the replacement cost of affected properties, Grievance redressal mechanism, Suggestion and Complaint handling mechanism, engagement of monitoring and evaluation agency, etc. Roles and responsibilities of each agency are discussed below.

10.4 RAP Implementation Support Agency

The Project Authority [CE (EAP), MoRT&H: To implement RAP for each of the sub-project, will engage the services of **NGOs/Consultancy firms** having experience in resettlement and rehabilitation issues. Broad roles and responsibilities of implementation agency would be as:

- The RAP implementation agency will be the main link between the Project Authority and PAPs,
- Shall be responsible for verification of PAPs as prepared by the DPR consultants,
- Undertake public information campaign along with RRO at the commencement of the RAP,
- Develop rapport with PAPs,

- Distribute pamphlets of R&R Policy including Entitlement Matrix to PAPs, Panchayat Raj Institutions, and concerned Govt. Offices in the project area, etc.
- Include PAPs who could not be enumerated during census cum socio-economic survey and certification from R&R Officer,
- Distribute identity cards for PAPs,
- Prepare and submit micro-plan to RRO for approval from PCU,
- Organize consultations at regular interval with PAPs with regard to resettlement and rehabilitation,
- Organize training program for skill up gradation of the PAPs,
- Assist PAPs in all matters related to compensation and R&R,
- Assist and facilitate aggrieved PAPs (for compensation and assistance) by bringing their cases to GRC,
- Facilitate in opening of joint account of PAPs,
- Generate awareness about the alternative economic livelihood and enable PAPs to make informed choice,
- Consultations with PAPs regarding the choice of resettlement (i.e. self or assisted), development of resettlement site, participation of women, etc.
- Identify training needs of PAPs for income generation and institutions for imparting training,
- Undertake outreach activities for HIV prevention for awareness and behaviour change as per RAP,
- Hold consultations with local people and Panchayat Raj Institutions with regard to relocation, rehabilitation, reconstruction of affected CPRs as well as provision of new facilities under the project,
- Participate in various meetings relating to RAP preparation and implementation,
- Submit monthly progress report, and
- Undertake any other activities that may be required for the implementation of RAP, etc.

10.5 Replacement Cost Committee at District Level

A committee at district level will be constituted to fix the replacement cost of land in case of lands acquired through Direct Purchase method or Land lease, structures and other properties (trees, crops and other assets, tube well, hand pump, etc). The committee may be chaired by the District Collector/ Dy. Commissioner or his designated representative (not below the rank of SDM), Project Director-cum-Executive Engineer of the concerned PIU, District Agriculture Officer, Range Officer (Forest Department, if required), an independent certified valuer, Executive Engineer of the concerned District, elected representative (MLA) of the concerned area and Team Leader of RAP implementation agency.

The highest value of land obtained by the three methods mentioned in Section 26 and Schedule 1 of RFCTLARR 2013 will be presented by the Project Authority and approved by the committee as the replacement cost. Similarly, latest schedule of rates of the concerned districts shall be used for obtaining replacement cost of structures. For items not available in the schedule of rates, for those items market rates shall be collected from three different sources and then replacement cost shall be fixed by the committee. For replacement costs of crops, trees and other such items similar methods will be followed.

For titleholders the difference of replacement amount and the compensation paid by the Competent Authority (CA) as per the NH Act shall be paid by the Project Authority to the

entitled persons as assistance. The differential amount will be included in the micro plan to be prepared by the RAP IA.

The committee will be constituted through an executive order and or other suitable instrument within one month (30 days) from the date of mobilization of RAP implementation agency at site.

10.6 Mechanism for Implementation of RAP, Training and Capacity Building – at Project and Sub-project Level

Training and development of project staff is an integral part for implementing GNHCP (Green National Highway Corridor Project). A training needs identification shall be carried out at Central, Regional and Site level, based on which focused training modules will be developed in the first six months of project implementation;

- Strengthening in house capacity to implement the provisions of RPF/RAP,
- Creating Awareness, providing the tools for implementation of RAP, and accompanying set of management procedures to all departments,
- Developing competence within key officials to provide training in their respective level.

Based on skill requirement/improvement at all levels for proper implementation of RPF, a training programme focusing project implementing partners at Centre, State and field PIUs has been developed which will be implemented by the Project Authority (MoRT&H) in the next two years. These training programs, which will be zeroed down after a quick training needs assessment, are to be conducted with the help of local and national training institutions and experts in various aspects of social management. MoRT&H will also identify courses offered by the premier institutions in India and abroad on social management and inter-phase these with identified programme. There is a provision for separate budget for this activity. The budget reported under “institutional” head includes the cost estimates of training programs discussed above.

CHAPTER - 11.: Grievance Redressal Mechanism

The Resettlement Policy Framework (RPF) mandates formation of Grievance Redressal Mechanism in order to resolve disputes in an effective manner and at the door steps of the PAPs. Compensation and assistance as per eligibility is provided in the entitlement matrix of the approved RPF. Grievance of PAPs will be brought to the grievance redress committee for redressal. The decision of the GRC will be binding, unless vacated by court of law.

11.1 Grievance Redressal Committee (GRC)

The GRC will be constituted by the Project Authority with the aim to settle as many disputes as possible on LA and R&R through consultations and negotiations. There will be one GRC for each PIU. The GRC will comprise six members headed by a retired Revenue Officer/Social Welfare Officer not below Group I officer rank. Other members of the GRC will include the concerned Project Director-cum-Executive, a retired PWD Officer (not below the rank of Executive Engineer), RRO, representative of PAPs and Sarpanch (Elected Head of Village) of the concerned village.

Grievances of PAPs in writing will be brought to GRC for redressal by the RAP implementation agency. The RAP implementation agency will provide all necessary help to PAPs in presenting his/her case before the GRC. The GRC will respond to the grievance within 15 days. The GRC will normally meet once in a month but may meet more frequently, if the situation so demands. A time period of 45 days will be available for redressing the grievance of PAPs. The decision of the GRC will not be binding to PAPs. ***The decision of the Grievance Committees will not be binding on the DPs and they will have the option of taking recourse to court of law, if he/she so desires at his or her own expense.*** Broad functions of GRC are as under:

- Record the grievances of PAPs, categorize and prioritize them and provide solution to their grievances related to resettlement and rehabilitation assistance.
- The GRC may undertake site visit, ask for relevant information from Project Authority and other government and non-government agencies, etc, in order to resolve the grievances of PAPs. Fix a time frame within the stipulated time period of 45 days for resolving the grievance.
- Inform PAPs through implementation agency about the status of their case and their decision to PAPs and Project Authority for compliance.
- ***In case of grievances/complaints relating to GBV, ensure confidentiality and appropriate referral to mapped service providers***

The GRC will be constituted within 3 months by an executive order from competent authority (centre/ state) from the date of mobilization of RAP implementation agency. The RRO will persuade the matter with assistance from implementation agency in identifying the suitable persons from the nearby area for the constitution of GRC. Secretarial assistance will be provided by the PIU as and when required.

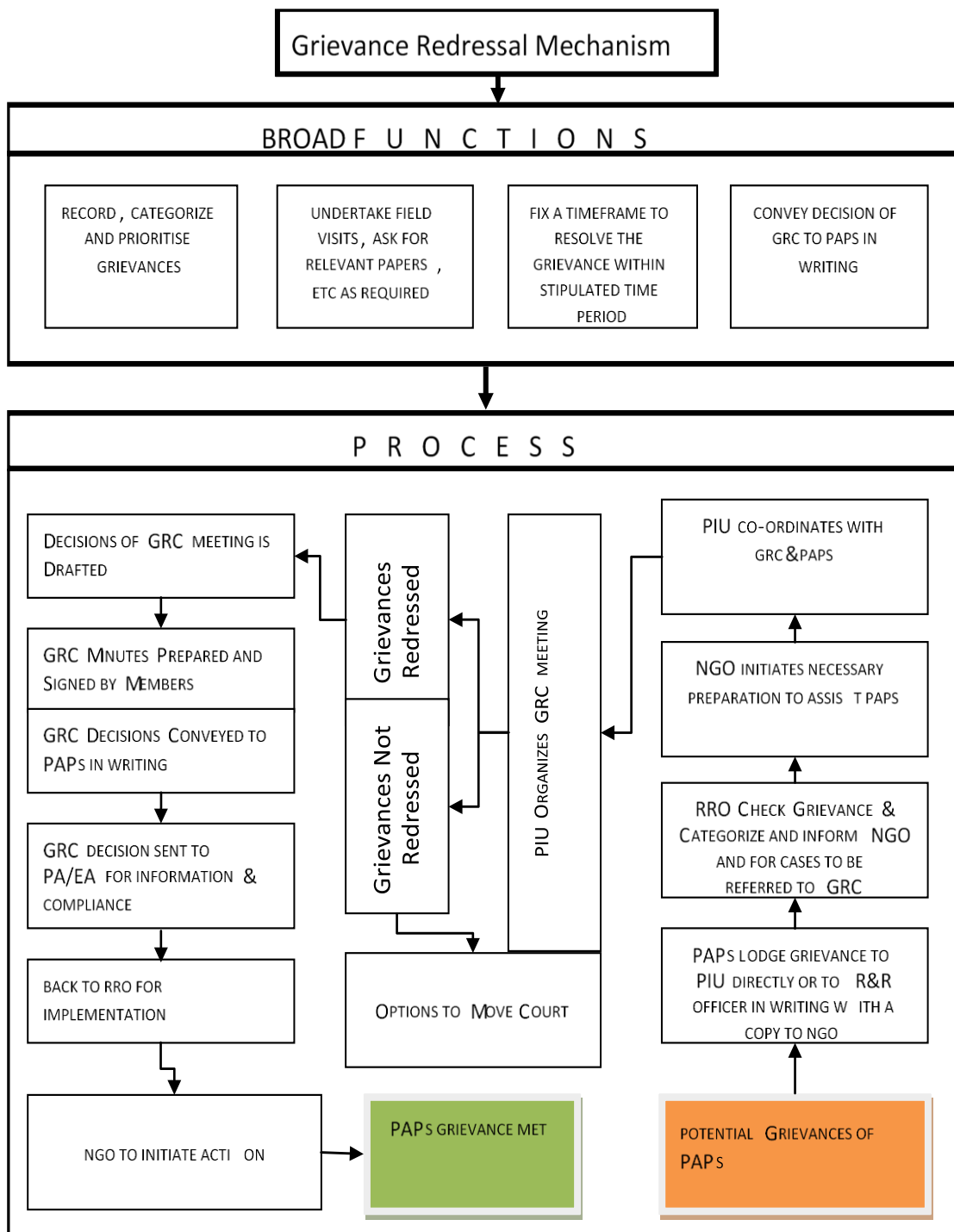


Figure 11-1: Grievance Redressal Mechanism

PAPs will be fully made aware about the GRM for effective, inexpensive and amicable settlement of claims for compensation and assistance by holding meetings with PAPs, public meetings and distributing leaflets containing salient features and procedures of GRM. The RAP IA will assist the PAPs in getting their record of rights updated in case of disputes related to land. The RRO with support from RAP IA will make all possible efforts for amicable settlement. The RAP IA will document all cases brought to GRC and maintain the records of the proceedings of the grievance redressal committee meetings.

11.2 Suggestion and Complaint Handling Mechanism (SCHM)

The MoRT&H recognizes the importance of this and hence intends to establish a SCHM for the GNHCP. The communication channels to report project related complaints/concerns will be disclosed at all levels of institutions—MoRT&H, State and Sub-project levels.

Though the Right to Information Act, 2005 an Act of the Parliament of India provides for setting out the practical regime of right to information for citizens. The Act applies to all States and Union Territories of India except the State of Jammu and Kashmir. Under the provisions of the Act, any citizen may request information from a "public authority" (a body of Government or "instrumentality of State") which is required to reply expeditiously or within thirty days. The Act also requires every public authority to computerize their records for wide dissemination and to proactively publish certain categories of information so that the citizens need minimum recourse to request for information formally. In other words, under the act, citizens have right to seek information from concerned agencies by following the set procedures. However, it is quite likely that many people may not use the provisions of this Act, only in limited cases covering serious concerns. Being an inter-state project involving several states and large scale of civil works along with R&R and Environment issues, the project is likely to receive many suggestions, complaints, inquiries, etc through the project implementation period. Therefore, MoRT&H has agreed to establish SCHM as a good practice to address public concerns pertaining to various issues. SCHM will report all project related LA and R&R of the PAPs for redressal through the concerned PIU or GRC as appropriate. Several communication channels viz., toll free phone number, dedicated email, mechanism for on line submission of suggestions/complaints/inquiries, provision of suggestion/complaint box (at site and project office), post and other suitable means shall be set up for suggestion and complaint handling.

CHAPTER - 12.: Implementation Schedule

12.1 Coordination with civil works and certification

Implementation of RAP will include land acquisition, and resettlement and rehabilitation (R&R) activities. The implementation process will cover (i) identification of cut-off date and notification; (ii) verification of properties of PAPs and estimation of their type and level of losses and distribution of identity cards; (iii) preparation of PAPs for relocation through consultation, however, the process of consultation will continue throughout the RAP implementation and (iv) relocation and resettlement of the PAPs.

Implementation schedule should be revised, post-finalization of entitlements, compensation packages and the budget. This should depend on the magnitude of work to be undertaken as part of RAP implementation. PAPs should be given sufficient notice period to vacate their property before civil works begins. No civil works should begin until all PAPs receive the approved compensation package. Civil works should therefore be linked with the completion of land acquisition. In this case, all land transfers from Government have to be completed. Depending on the ownership, PIU should coordinate the DC's office and the Revenue Department. A draft Implementation Schedule is given in **table 12.1**, subject to change after revalidation of RAP.

It is assumed that implementation will take minimum 36 months to hand over land for civil works. Training for income restoration, if proposed, however shall continue for another month, estimating a total period for RAP implementation

Resettlement Action Plan Report for Rehabilitation and up gradation of Bewar-Pilibhit Section (km 0.000 to km 183.380) of NH 730 C (Package I, II, III) and 731 K (IV) State of Uttar Pradesh

Activities	2019												2020												2021												2022
	1	2	3	4	5	6	7	8	9	10	11	12	1	2	3	4	5	6	7	8	9	10	11	12	1	2	3	4	5	6	7	8	9	10	11	12	1
Hiring Construction Supervisor Consultant																																					
External monitoring and reporting																																					

CHAPTER - 13.: Monitoring & Evaluation (M & E)

Monitoring and evaluation are important activities of infrastructure development project particularly, those involving involuntary resettlement. It helps making suitable changes, if required during the course of implementation of RAP and also to resolve problems faced by the PAPs. Monitoring is periodical checking of planned activities and provides midway inputs, facilitates changes, if necessary and provides feedback to project authority for better management of the project activities. Evaluation on the other hand assesses the resettlement effectiveness, impact and sustainability of R&R activities. In other words, evaluation is an activity aimed at assessing whether the activities have actually achieved their intended goals and purposes. Thus monitoring and evaluation of resettlement action plan implementation are critical in order to measure the project performance and fulfillment of project objectives.

The monitoring and evaluation of RAP implementation will ensure monitoring of key indicators on inputs, outputs, project processes and evaluation of impact indicators. The overall purpose of the monitoring is to keep track of the implementation processes and progress, achievement of performance targets fixed in the annual work plans, learning lessons and taking corrective actions to deal with emerging constraints and issues. Monitoring and evaluation will constitute the following:

- Implementation progress (physical and financial aspects), monitoring of inputs, and outputs;
- Process documentation (case studies and lessons learnt);
- Impact evaluation based on sample survey and consultations; and
- Thematic studies.

13.1 Institutional Arrangement for M & E

The Resettlement Policy Framework (RPF) stipulates hiring services of an external agency (third party) for monitoring and evaluation of RAP implementation. This means the project authority through an external agency will carry out monitoring and evaluation from the subsequent month of the mobilization of RAP IA at project site. Internal monitoring will be carried out by the Social Officer of Project Coordination Unit (PCU) with assistance from R&R officer and RAP IA whereas external monitoring and evaluation will be carried by the third party engaged for the purpose. This will help monitor project activities closely. Regular monitoring by undertaking site visits and consultations with PAPs will help identify potential difficulties and problems faced in the implementation and accordingly help take timely corrective measures including deviations, if needed.

Components of monitoring will include performance monitoring i.e., physical progress of the work and impact monitoring and external evaluation. Indicative indicators to be monitored related to performance are provided in the following sections. In case during the project implementation, if some other indicators are found relevant they will also be considered for monitoring.

13.2 Monitoring and Evaluation (M&E) at Project and Sub-project Level

The Resettlement Action Plan contains indicators and benchmarks for achievement of the objectives under the resettlement programme. These indicators and benchmarks will be of three kinds:

- 1) Proposed indicators, indicating project inputs, expenditures, staff deployment, etc.

- 2) Output indicators, indicating results in terms of numbers of affected People compensated and resettled, training held, credit disbursed, etc.
- 3) Impact indicators, related to the longer-term effect of the project on People's lives.

The benchmarks and indicators will be limited in number, and combine quantitative and qualitative types of data. Some of these indicators may include, percentage of PAPs actually paid compensation before any loss of assets; percentage of PAPs whose incomes after resettlement are better than, or at least same as before resettlement; percentage of assets valued at replacement cost compensation; percentage grievances resolved; and/or percentage of cases to court. The first two types of indicators, related to process and immediate outputs and results, will be monitored to inform project management about progress and results, and to adjust the work programme where necessary if delays or problems arise. The results of this monitoring will be summarized in reports which will be submitted to the World Bank on a regular basis. Provision will be made for participatory monitoring involving the project affected people and beneficiaries of the resettlement programme in assessing results and impacts. The Project Authority will engage services of an external agency (third party), which will undertake independent concurrent evaluations at least twice a year during the project implementation period. At the end of the project an impact evaluation will be carried out as part of the project completion report. Such independent evaluation will focus on assessing whether the overall objectives of the project are being met and will use the defined impact indicators as a basis for evaluation. Specifically, the evaluation will assess: (i) The level of success (including the constraints and barriers) in land acquisition programme, resettlement plan, and income recovery of the PAPs after they have been displaced from the project affected area, and, (ii) the types of complaints/ grievances and the success of the handling of grievance and public complaints towards the construction of project's infra-structures, means of redress for assets and lands and the amount of compensation, resettlement, and other forms of complaints.

Summarizing, M&E would be carried out for regular assessment of both the process followed and progress of the RAP implementation. The internal monitoring will be carried out by the State PCU by the Land Acquisition cum Social Development Officer with assistance from RAP Implementation Support Agency and a quarterly report will be submitted to MoRT&H. Each quarterly report would also be uploaded on the MoRT&H website. The external agency (third party) however, would conduct assessment six monthly for each sub-project by undertaking field visits and all other necessary activities including consultations. The six monthly reports would cover detailed information on process and progress of RAP implementation. The report would highlight issues, if any that need attention of the Project Authority and suggest corrective measures that may be followed for better implementation of RAP.

13.3 Process & Performance Monitoring

Process monitoring would enable the project authority to assess whether the due process are being followed or not, whereas performance monitoring would mainly relate to achievement in measurable terms against the set targets. Monitoring report will also provide necessary guidance and inputs for any changes, if required during the course of the implementation. A list of indicators is given in **table 13.1**.

Table 13-1: Performance Monitoring for RAP Implementation

Sl. No.	Indicators	Target	Status	Achievement (in %)	Remarks
1	Land acquisition (Private)				

Resettlement Action Plan Report for Rehabilitation and up gradation of Bewar-Pilibhit Section (km 0.000 to km 183.380) of NH 730 C (Package I, II, III) and 731 K (IV) State of Uttar Pradesh

Sl. No.	Indicators	Target	Status	Achievement (in %)	Remarks
	Notification published u/s 3D				
	Award declared u/s for				
	Land area (ha)				
	Land owners (No.)				
	Compensation disbursed by Competent Authority to land owners (No.)				
	Govt. land transfer (ha)				
2	Verification of identified PAPs completed (No.)				
3	New PAPs added, if any (who could not be enumerated at the time of survey)				
4	Consultations held with regard to RAP (dissemination of information, awareness generation, entitlements, HIV/ AIDS, SCHM, etc) – No.				
5	Leaflets, containing salient features of RAP, hand bills, fliers and other awareness materials distributed (No.)				
6	Measurement of structures likely to be affected completed (No.)				
7	Date of formation of DLC				
8	Meetings held by DLC for fixing the replacement cost (No.)				
9	Valuation of affected properties completed (No.)				
10	Micro plan submitted for THs for approval (No.)				
11	Identity cum entitlement card issued to PAPs (No.)				
12	Consultations held with local community regarding relocation or rehabilitation of CPRs (No.)				
13	Estimate submitted for relocation/ rehabilitation of CPRs for approval				
14	Agency to carryout relocation/ rehabilitation of CPRs as agreed by the project authority				
15	R&R assistances disbursed to PAPs (THs – No.				
16	PAPs re-established their shops/ business (No.)				
17	PAPs covered under income generation schemes (No.)				
18	PAPs provided training for alternate livelihood (No.)				
19	CPRs relocated/ rehabilitated (No.)				
20	Grievance/ complaints brought to GRC for redressal (No.)				
21	GRC meeting held and cases resolved (No.)				
22	Various channels of SCHM used by category (No.)				
23	Consultation meetings held by LA cum SDO of Project Coordination Unit (PCU) (No.)				

13.4 Evaluation

The external agency engaged by the Project Authority shall carry out the evaluation at two stages viz., mid-term and after the completion of RAP implementation. The evaluation will be carried out under a set term of reference. The evaluation study would involve both quantitative and qualitative surveys and compare results before and after the implementation of the project. It will focus on assessing whether the overall objectives of the project are being met and will use the defined impact indicators as a basis for evaluation. The evaluation study would undertake the following but not limited to:

- Review monthly progress report submitted by RAP Implementation Agency (RAP IA);
- Undertake consultations with PAPs in order to assess their point of view with regard to overall process;
- Intensity and effectiveness of information dissemination with regard to RAP implementation covering eligibility of different categories of PAPs, frequency of interactions by RAP IA personnel with PAPs, deployment of RAP IA staff, quality of rapport maintained by RAP IA personnel with PAPs, capability of RAP IA personnel, behavior of RAP IA staff, availability of RAP IA staff, level of satisfaction as regards the work of RAP IA, etc;
- Collect information about distribution of awareness generation materials, entitlements, distribution of identity cum entitlement card, adequacy of dissemination of information, consultations meetings with regard to policy and eligibility for entitlement, alternatives and relocation related issues, measurement and valuation of affected properties, understanding and use of grievance procedure, disbursement of assistance, and other R&R related issues, compliance of resettlement policy, etc;
- Conduct sample survey (25% of PAPs) for making comparative analysis substantiated by qualitative surveys and case studies, etc.

It may be noted that one of the key objectives of the project is improvement or at least restoration of economic status of the PAPs to the pre project level. An illustrative list of indicators is given in **table 13.2**, which would be measured against the baseline data collected for the preparation of RAP. The M&E agency would finally select the indicators for the evaluation of the project depending upon the progress of R&R activities.

Table 13-2: Impact Indicators

Sr. No.	Indicator	Unit	Before Project Implementation	During/after RAP Implementation
1	Monthly income of family/household			
2	Consumer durables/material Assets owned			
3	Ownership of Transport and farm implements owned			
4	Occupation of head of Household and other members			
5	Type of dwelling units			
6	Number of Earning members/households			
7	Family under debt			
8	Size of loan			
9	Households purchased loans			
10	Households with various sizes of land			
11	Ownership/tenancy of dwelling units (owner, encroacher, squatter)			
12	Access to water and sanitation facilities			
13	Access to modern sources of lighting and cooking			
14	Animal and poultry birds owned			

Sr. No.	Indicator	Unit	Before Project Implementation	During/after RAP Implementation
15	Migration for employment			

13.5 Reporting

Monthly Progress Reports on the progress of RAP implementation including mobilization of staff members, opening of site offices, etc of the project would be prepared by RAP IA and submitted to the R&R Officer at sub-project level.

Quarterly Monitoring Reports shall be compiled by the LA cum SDO of Project Coordination Unit (PCU) and submitted to MoRT&H for review and onward submission to World Bank

Six monthly reports shall be prepared by the M&E agency by undertaking site visits and review of progress report, consultations, etc.

Evaluation Report shall be prepared by the M&E agency at the end of the project implementation as part of the project completion report.

CHAPTER - 14.: Labour Management Plan

14.1 Labour Management Plan

Since project involves construction work that will demand a constant supply of labourers, the influx of migrant workforce will put additional pressure on existing resources. The project will require at least 400 migrant and local labours at peak. The workforce normally consists of solitary migrant males and that can be a potential risk for the host population. However, in many cases, the migrant male member of the family might relocate his family with him. Specifically, the influx of labour force can lead to:

Risk of conflict and social unrest due to cultural differences between the labour force and local community

Risk of spread of communicable diseases due to interaction of the labour and the local community

Risk of gender-based violence

Risk of violation of child-safety measures

Health hazard for host community due to lack of sanitation facilities and waste management

Additional pressure on the local resources and social infrastructures

14.2 Child Labour and Gender Based Violence

One in every two children in Uttar Pradesh is stunted. While the state has made significant gains on several key indicators over the past decade, according to the 2011 census, the child sex ratio has deteriorated, and the number of children forced into work has increased. UP also has the largest population of socially excluded communities – scheduled castes, scheduled tribes and other so-called "backward castes" – and several indicators of health, nutrition and education are among the worst in India.

Despite the challenges, Uttar Pradesh, home to 85.3 million children under 18 years of age, is poised on the brink of change (Census 2011).

Besides being a very populous state, Uttar Pradesh also has some of the poorest development indicators, especially with regard to the status of women and girls. The percentage of ever-married women who have experienced spousal physical or sexual violence is higher in Uttar Pradesh (42%) than in the entire country (37%). In the state, more than three-fifths of women (64%) who have only daughters have a desire for more children, compared to one-fourth of the women who already have two sons. A high proportion of girls continue to get married before the legal age of 18. According to the National Family Health Survey-3 (NFHS-3), 59% of 20 to 24-year-old women were married before their 18th birthday. Early marriage is more prevalent in rural areas.

No study so far has concluded use of child labour in road construction.

14.3 Construction Labour Management Plan

Since the construction activities are mostly labour intensive by nature, therefore, it is also envisaged that many of the labourers will be employed from outside the State and hence, accommodation will be provided. These migrant labourers will be accommodated in a temporary campsite within the project area.

14.4 Objectives

The influx of migrant labour will have both negative and positive impacts on the nearby community and local environment. The labour will be accommodated in a temporary campsite within the project area which can have a significant interface with the host community. The influx of migrant workers would lead to a transient increase of population in the immediate vicinity of the project area for a limited time. This would put pressure on the local resources such as roads, fuel for cooking, water, etc. Hence, a plan has been designed to demonstrate the:

Potential impacts associated with influx on the host population and receiving environment are minimized;

Provision of safe and healthy working conditions, and a comfortable environment for migrant labour; and

To ensure compliance with the national labour laws, including guidance provided on latest COVID 19 epidemic in the country,

To lay down the procedure for prevention from COVID-19 at construction sites of the project road.

14.5 General Requirements

All migrant workers are envisaged to be accommodated in a proper temporary campsite within the project area. If migrant workers are accompanied by their families, provisions should be made accordingly. As per the National Acts, the inclusion of requirements for labour camp to be established by contractors during construction phase of the project. Contractor(s) shall ensure implementation of the following measures to minimize the potential negative impacts of worker accommodation and workers on local communities:

Cleanliness and Sanitization: Pest extermination, vector control, and disinfection are to be carried out throughout the living facilities in compliance with local requirements and/or good practice. In light of the COVID-19 outbreak and increased risks to community health and safety and occupational health and safety, the contractor needs to put in place a COVID-19 preparedness and response plan as outlined. WORLD Bank's COVID-19 Consideration in Construction/Civil Works Projects. Additionally, refer to ILO Standards and COVID-19 FAQ1, issued on March 23, 2020 - provides a compilation of answers to most frequently asked questions related to labour standards and COVID-19.

Complaints and incident reporting: A formal Complaints Procedure will be implemented to ensure timely and transparent response to complaints as received from labour.

Labour education: The workforce will be sensitized to local social and cultural practices through the provision of an induction course for all employees that stipulates expected behaviour;

Labour behaviour in the campsite provided: A Code of Behaviour governing appropriate behaviour in the accommodation facilities to be kept in place and to be strictly enforced. The contractor shall ensure implementation of the "rules of engagement" between labourers

¹https://www.ilo.org/wcmsp5/groups/public/---ed_norm/---normes/documents/publication/wcms_739937.pdf

living in campsite and community and shall be implemented by construction contractors for all engaged labourers.

Labour Compensation and Accommodation: The client shall ensure that labourers are provided with benefits such as leave, weekly rest day, etc. Accommodation to be provided for the construction labour which covers facilities (including catering facilities, dining areas, washing and laundry facilities, etc.) and supporting utilities.

14.6 Hiring and Recruitment Procedure

The manpower contractor shall, wherever possible, locally recruit the available workforce and shall provide appropriate and requisite on job and EHS training as necessary. The following general measures shall be considered for the workforce during their employment tenure:

The implementing agency in consultation with the PMU will include a code of conduct relating to the accommodation to be signed with the contract document of contractors.

The contractor shall not employ any person below the age of 18 years nor will have any forced labour;

The construction labourers will be provided with documented information regarding their rights under national labour and employment law such as but not limited to Factories Act, Minimum Wages Act, Trade Unions Act, and Workmen's Compensation Act;

First priority for employment of labour should be given those impacted by the project and others in the project area;

No discrimination shall be done by the construction contractor with respect to recruitment and hiring, compensation (including wages and benefits), working conditions and terms of employment, access to training, job assignment, termination of employment or retirement, and disciplinary practices;

The contractor to ensure that work hours are set at eight hours a day, 48 hours a week, with a weekly rest day for all engaged labour;

Every labour is entitled to a maximum of only two hours a day as Overtime (OT) work. OT pay is twice the hourly remuneration;

The project will ensure that equal wages for male and female workers for work of equal nature or value is maintained;

A grievance redressal mechanism for workers to be put in place by the contractor to raise workplace concerns. The workers to be informed about the grievance mechanism at the time of recruitment; and

The Contractor to ensure that they develop and implement a procedure to review the performance of their sub-contractors.

The procedure developed should include regular inspection of the camp sites, maintaining information pertaining to labour sourced by sub-contractors;

14.7 Worker's Accommodation

The contractor will supervise and monitor the activities performed by their contractor and accommodation facilities provided in the campsite. The following measures shall be provided:

The labourers to be provided accommodation shall be made of insulating material and locally available building material, etc. along with storage of personal belongings;

The migrant workers with families will be provided with individual accommodation comprising bedroom, sanitary and cooking facilities;

The units to be supported by common latrines and bathing facilities duly segregated for male and female labour; A minimum of 1 unit to 15 males and 1 unit for 10 females shall be provided;

The contractor shall provide a canteen facility with facility to cook food of appropriate nutritional value respecting religious/cultural backgrounds;

All doors and windows shall be lockable and mobile partitions/curtains shall be provided for privacy;

Dust bins to be provided for collection of garbage and to be removed on a daily basis;

It is also required to provide first aid box in adequate numbers; and

Ventilation should be appropriate for the climatic conditions and provide workers with a comfortable and healthy environment to rest and spend their spare time.

14.8 Security

The contractors shall put in place the following security measures to ensure the safety of the workers. The following measures shall be incorporated:

Access to the campsite shall be limited to the residing workforce;

The contractor shall be responsible for deploying an adequate number of guards;

Adequate, day-time night-time lighting shall be provided;

The security personnel shall be provided with training to respect the community traditions and in dealing with, use of force, etc.; and

The rental accommodation shall be provided with firefighting equipment and portable fire extinguishers.

14.9 Provisions for Drinking Water

Access to an adequate and convenient supply of free potable water is a necessity for workers. The domestic water conforming to the IS 10500:2012 supply shall be made available by the contractor.

The direct usage of water from bore well should not be allowed;

The Contractor(s) should regularly monitor the quality of drinking water. In case of non-compliance with the Drinking Water Specifications, additional treatment shall be provided, or alternative sources of water supply shall be arranged; and

All storage container of drinking water to be monitored from becoming polluted or contaminated.

14.10 Cooking Arrangements

Places for food preparation are designed to permit good food hygiene practices, including protection against contamination between and during food preparation;

Adequate personal hygiene including a sufficient number of washbasins designated for cleaning hands with clean, running water; and

All kitchen floors, ceiling and wall surfaces adjacent to or above food preparation and cooking areas are built using durable, non-absorbent, easily cleanable, non-toxic materials;

Food preparation tables are equipped with a smooth, durable, easily cleanable, non-corrosive surface made of non-toxic materials.

To ensure that the fuel need of labourers in the project area does not interfere with the local requirements, necessary arrangements for supply of fuel to the labourers shall be done by the contractor.

14.11 Wastewater Generation

There will of generation of wastewater from the campsite. About 80% of water used shall be generated as sewage/wastewater.

Contractors to ensure that the campsite is equipped with the septic tank and soak pit for disposal of sewage. It is also recommended that the storm water and sewage system should be separate. The surface water drainage shall include all necessary gutters, down pipes, gullies, traps, catch pits, manholes, etc.

Sanitary and toilet facilities are constructed of materials that are easily cleanable. Sanitary and toilet facilities are required to be cleaned frequently and kept in working condition.

14.12 Solid Waste Management

The solid waste generated from the campsite will mostly comprise compostable wastes like vegetable (kitchen waste) and combustible waste like paper, cans, plastic and some non-degradable waste like glass/glass bottles. The following measures shall be adopted by contractors to ensure effective management of solid waste:

The solid wastes of domestic nature generated shall be collected and stored separately in appropriate containers with proper sealing on them;

Separate bins with proper markings in terms of recyclable or non-recyclable waste shall be provided in the houses and kitchen premises in sufficient numbers for collection of garbage;

Food waste and other refuse are to be adequately deposited in sealable containers and removed from the kitchen frequently to avoid accumulation; and

The contractor shall identify the nearest municipal solid waste storage facility and tie up with the concerned urban local body for disposal of waste at frequent intervals.

14.13 Medical Facilities

The following medical facilities shall be provided by contractors for the construction workers:

A first aid center shall be provided for the labour within the construction site equipped with medicines and other basic facilities;

Adequate first aid kits shall be provided in the campsite in an accessible place. The kit shall contain all type of medicines and dressing material;

Contractor shall identify and train an adequate number of workers to provide first aid during medical emergencies;

Regular health check-ups shall be carried out for the construction labourers every six month and health records shall be maintained;

Labours should have easy access to medical facilities and first aider; where possible, nurses should be available for female workers;

First aid kits are adequately stocked. Where possible a 24/7 first aid service/facility is available.

An adequate number of staff/workers is trained to provide first aid; and

Information and awareness of communicable diseases, AIDS, etc. shall be provided to workers.

14.14 Recreation Facilities

Basic collective social/rest spaces are provided to workers.

Facilities like a common television can be provided in labour camps

14.15 Inspection of Accommodation Facilities

The campsite shall be inspected at frequent intervals to ensure that the facilities are well organized and maintained to acceptable and appropriate standards by the Contractor. The key areas are:

Daily sweeping of rooms and houses shall be undertaken;

Regular cleaning of sanitary facilities shall be undertaken;

The kitchen and canteen premises shall be established under good hygiene conditions;

Daily meal times shall be fixed for the labour;

Smoking and alcohol consumption shall be prohibited in the workplace;

Water logging shall be prevented at areas near the accommodation facilities and adequate drainage is to be provided; and

Checklists pertaining to the daily housekeeping schedule shall be maintained and displayed at houses, toilets, and kitchen.

To limit the impact due to cumulative labour onsite during the construction phase, contractors shall provide adequate labour camp which should be appropriate for its location and be clean, safe and, at a minimum, meet the basic needs of workers.

Contractors should assess the location of labour camp, that it should not be constructed in the immediate vicinity of any drainage channel;

It should be ensured that the labour camp(onsite)should have basic amenities such as electricity, drinking water, health& sanitation facility, kitchen and rest room;

All tanks used for the storage of drinking water are constructed and covered as to prevent water stored therein from becoming polluted or contaminated and all the migrant workers will be instructed accordingly;

Employers should ensure that accommodation which is provided is not overcrowded and does not pose a risk to the health and safety of workers;

The labour camp will be equipped with septic tanks and soak pits and avoid the presence of stagnant water is a factor of the proliferation of potential disease vectors such as mosquitoes;

Contractors should ensure that the disruption of local communities is minimum, in particular, local communities' transport infrastructures and if required limit the worker's movements in nearby areas;

Security staffs have a clear mandate and have received clear instruction about their duties and responsibilities, in particular, their duties not to harass, intimidate, discipline or discriminate against workers;

Contractors should ensure that workers and members of the surrounding communities have specific means to raise concerns about security arrangement and staff;

Where possible, an adequate transport system to surrounding communities will be provided. It is good practice to provide workers with free transportation to and from local communities

Specifically:

The contractor and labourers will sign a code of conduct by contractors and workers to maintain good manners with the community and avoid gender-based violence;

Project will undertake awareness raising program for the workers and community on the risk of labour influx; and

To the extent possible, the local workforce will be engaged to minimize the influx of workers

14.16 Impact of influx of migrant labourer

The contractor will preferably engage the local labour force except for the labourer's requiring special skills and the non-availability of such skilled laborers from the local area.

Awareness raising of laborers/ workers on societal norms, taboos, and other cultural practices

Organize awareness creation and educational programmes for all workers and the general public on the behavioral changes required to prevent the spread of HIV/AIDS and other STDs

The 'Labour Influx and Construction Workers Campsite Management Plan' will be implemented

Project to assess and manage labour influx risk based on risks identified in the ESIA. Depending on the risk factors and their level, appropriate site-specific Labour Influx Management Plan and/or a Workers' Camp Management Plan.

The project will incorporate the ESMP into the civil works contract. The responsibilities for managing these adverse impacts will be clearly reflected as a contractual obligation, with a mechanism for addressing non-compliance.

Employment of any person under 18 years of age will be strictly prohibited. The contractor will maintain a labour register with name, age, and sex with supporting document (preferably copy of Aadhar card or voter's ID card). This will be monitored by the nominated Environmental cum Social officer of the contractors.

Contractor and labourer will sign a code of conduct to maintain good manners with the community and avoid GBV

Project will undertake awareness raising program for the workers and community on the risk of labour influx

14.17 Avoiding Gender Based Violence

Contractor will prepare and implement robust measures to address the risk of gender-based violence that include.

Mandatory and repeated training and awareness raising for the workforce about refraining from unacceptable conduct toward local community members, specifically women;

Informing workers about national laws that make sexual harassment and gender-based violence a punishable offence which is prosecuted;

introducing a Worker Code of Conduct as part of the employment contract and including sanctions for non-compliance (e.g., termination), and (iv) contractors adopting a policy to cooperate with law enforcement agencies in investigating complaints about gender-based violence.

Additional measures can aim to reduce incentives to engage with the local community by providing workers with the opportunity to spend their time off away from the host community, where feasible with a small transport allowance, ideally allowing workers to regularly return for brief visits to their families, spouses, and friends, or to visit nearby urban centres that provide a variety of legal social opportunities. For workers who need to travel further it may be attractive to forego weekends off in exchange for longer breaks that would allow for such home leave travel

14.18 Contractor's and Borrower's Responsibilities

Within 30 days from the appointed date, the Contractor shall prepare and submit 4 hard copies and 1 soft copy of Labour Influx and Worker's Camp Management Plan to the concerned PEA that addresses specific activities that will be undertaken to minimize the impact on the local community, including elements such as worker codes of conduct, training programs on HIV/AIDS, etc. A Workers' Camp Management Plan addresses specific aspects of the establishment and operation of workers' camps.

14.19 This Labour Influx and Worker's Camp Management Plan will include:

Mandatory and repeated training and awareness raising for the workforce about refraining from unacceptable conduct toward local community members, specifically women;

Informing workers about national laws that make sexual harassment and gender-based violence a punishable offence which is prosecuted;

introducing a Worker Code of Conduct as part of the employment contract and including sanctions for non-compliance (e.g., termination), manual scavenging, engagement with local residents, child labour, non-discrimination, harassment of co-workers including women and those belonging to SC and STs and other minority social groups,

Contractors adopting a policy to cooperate with law enforcement agencies in investigating complaints about gender-based violence.

14.20 Training programs on HIV/AIDS and other communicable diseases,

workers' Camp Management Plan addressing specific aspects of the establishment and operation of workers' camps provided the Local Body/ Executing Agency is unable to cater to the demand for affordable housing for this additional workforce in terms of rentals, hostels, apartments, etc.; and complaint handling Mechanism at the project level

Additional measures that aim to reduce incentives to engage with the local community by providing workers with the opportunity to spend their time off away from the host community, where feasible with a small transport allowance, ideally allowing workers to regularly return for brief visits to their families, spouses, and friends, or to visit nearby urban centres that provide a variety of legal social opportunities. For workers who need to travel further, it may be attractive to forego weekends off in exchange for longer breaks that would allow for such home leave travel.

While clear and decisive measures by the contractor are critically important, the effectiveness of these measures often depends on complementary actions by the Borrower. Those are typically focused on public administration and law enforcement, such as:

Reinforcing local police in a remote setting, where services may not be sufficiently staffed or equipped to maintain public order after the influx;

Ensuring that complaints about gender-based violence are taken seriously by local law enforcement, which may be supported by deploying female officers to the project area, and

Participating in training with workers to demonstrate the presence of

Government authority in the project area.

14.21 Responsibility for Labour Management Plan & Grievance Redressal Committee

The contractor will be responsible for the implementation of the Labour Management Plan (LMP) including the labours engaged by the sub-contractors at project sites. The PMC will ensure strict adherence to the same. The work progress report submitted by the contractor shall mandatorily include a section on LMP. In addition, internal and external monitoring reports shall also cover LMP. The M&E consultant shall also cover LMP based on a visit to labour camps, discussion with labours/group of labours at different project sites, contractor's representative in-charge of labour management, and PMC.

The workers will not be able to access project GRM. Their grievances will be limited to non-payment or delayed payment of wages, no break from work, working hours, facilities at labour camp, etc. It will be the responsibility of the contractor to constitute a committee which would address the grievances of workers at site. The committee will include the Project Head of the contractor, the Resident Engineer of PMC and Team Leader of NGO. The name and phone number of these individuals will be displayed on project information board. The grievances of workers will be covered in the MPR of PMC and NGO.

14.22 COVID-19 Protocol

Corona virus disease (COVID-19) is an infectious disease caused by the newly discovered corona virus which is mainly transmitted through droplets generated when an infected person coughs, sneezes, or exhales. One can be infected by breathing in the virus if within close proximity of someone who has COVID-19, or by touching a contaminated surface and then eyes, nose or mouth. Most people who fall sick with COVID-19 will experience mild to moderate symptoms and recover without special treatment.

The COVID-19 pandemic presents unprecedented challenges. Projects involving construction/civil works involve a large workforce with associated supply chains. As such there will be regular entry and exit of people providing support services at construction sites. Besides, there will be local workers and others who after work will return to their homes and interact with family members and others in the community. This creates unprecedented challenges and therefore managing issues related to COVID-19 require an adaptive responsive management system to avoid, minimize and manage an evolving situation.

In context of upgrading of project roads, it is estimated that at a given time the maximum number of work force required during the pick construction time will be approximately 400. Experience indicates that group of specialized work force (say bar benders, steel works, machine operators, bridge/flyover construction workers, etc) move from one construction site to another construction site with the civil contractor. These specialized groups of workers (mainly skilled and semi-skilled) are migrant workers. They stay together at construction site and generally work on contract basis. Majority of these migrant groups of workers belong to different parts of the country. Since, these groups of workers move from one location to another location, it is quite likely that these workers could become vectors for transmission of COVID-19 to other workers at project road construction sites and community while travelling by local transport facilities, buying groceries, vegetables, medicines, etc and various other activities. Interactions of migrant workers are bound to happen with other project staff working, fellow local workers, local community, and others in one way or the other way. It may not be possible to fully isolate the migrant workers from interactions with others and hence dealing with migrant workers at construction site will require additional considerations.

In view of the above, the Public Works Department, GoUP has developed a Standard Operating Procedures (SOP) for UPCRNP, Phase I for COVID-19 Pandemic based on the guidelines of Ministry of Home Affairs, GoI & State Government. The SOP for COVID-19 for Phase I shall be also applicable to the upgrading of project road (SH-88).

14.23 Objectives

The objectives of the COVID-19 protocol are:

To ensure compliance with guidance provided on latest COVID 19 pandemic in the country,

To lay down the procedure for prevention from COVID-19 at construction sites of the project road.

14.24 Scope of COVID-19

The SOP will be applicable to everyone (all employees/consultants/clients, sub-contractor's employees, material suppliers, visitors, service providers, etc) at the construction sites. The PMC & PWD will ensure that the SOP for COVID-19 is strictly followed at everyone at the construction sites irrespective of the presence of migrant workers and project staff from outside the state.

14.25 Procedure

The procedures to be followed at sites are listed below:

Deep Cleaning and Sanitization of all areas in the premises,
Work Force Planning,
Workers Mobility,
Screening of employees prior to work,
Prior to Work Basic Provisions for Workers/employees,
Employees and Workers' Responsibility,
Working Practices at Project Site,
Screening of all Visitors/ Material Suppliers / Vendors,
Workers' Camp (Housing/ Accommodation),
Health care for workers,
Code of conduct and communication,
Posters, Helpline and Training,
Documentation & Compliance,
Emergency Process (to deal with case of a suspected case),
Grievance Redressal Process for COVID-19.

ANNEXURES

Annexure 1: Social Impact Assessment Survey Format

Form No.

Social Impact Assessment Survey (Census & Socio-economic Data)

Name of the Enumerator: _____

Field Supervisor: _____ Structure No.: _____

1.0 GENERAL IDENTIFICATION:

1.1	Road section (Name):	1.6	Side: 1 - Left 2 - Right
1.2	District:	1.7	Chainage: From Kms. _____ to Kms. _____
1.3	Block:		
1.4	Village/Town:		
1.5	Location: (1-Rural, 2-Semi-urban, 3-Town)		

2.0 HOUSEHOLD IDENTIFICATION:

2.1 Name of the head of the Household: _____

2.2 Name of the Respondent: _____

2.3 Relationship of the respondent with the head of the household:

3.0 DETAILS OF AFFECTED STRUCTURE:

Sl. No.	Type of Loss*	Typology of Structure 1.Katcha 2.Semi Pucca 3.Pucca	Present use 1 - In use, 2 - Not use
1	Residential	7 Toilets	13 Well/Tubewell

2	Commercial (Shop)	8	Bus Stand	14	Hand Pump
3	Resi.-Cum-Comm.	9	Govt. Building (Specify)	15	Kiosks (Mudakara)
4	Factory	10	Cattle Shed	16	Orchard
5	Petrol Pump	11	Pvt. Hospital	17	Agricultural Land
6	Religious Structure	12	Boundary Wall	18	Others (Specify)

3.1 Measurement of the structure

a) Touching Point from Center of the Road _____ (in mtrs.)

b) Along the Road _____ (in mtrs.)

c) Perpendicular to the Road _____ (in mtrs.)

3.2 Topology of Construction

(a) Roof	(b) Floor	(c) Wall	(d) Boundary wall
1. RCC/RBC	1. Mud	1. Mud	1. Barbed fencing
2. Tin/Zinc sheets	2. Stone	2. Brick Masonry	2. Stone Masonry
3. Stone masonry	3. Concrete	3. Stone Masonry	3. Brick Masonry
4. Thatched	4. Others (specify)	4. Others	4. Stone/Bricks
			5. Mud

3.3 Number of storey: _____

3.3 Do you have legal rights of this affected structure? 1 - Yes 2 - No

3.4 Is there any tenant in this affected structure? 1 - Yes 2 - No

3.5 If 'Yes' number of tenants: _____

3.6 What is the market value of this affected structure as on today? _____

3.7 How much house tax you are paying? _____

4.0 SOCIO-ECONOMIC PROFILE OF HOUSEHOLD

4.1 Religious Group:

- | | | | |
|--------------|-----------|-----------|-------|
| 1. Hindu | 2. Muslim | 3. Sikh | |
| 4. Christian | 5. Jain | 6. Others | _____ |
- (specify)

4.2 Social Stratification:

1. SC 2. ST 3. OBC 4. General 5. Others (specify): _____

4.3 Name of Caste: _____

4.4 Type of family:

1. Nuclear 2. Joint 3. Extended

5.0 RESETTLEMENT AND REHABILITATION OPTION

5.1 What is your opinion about resettlement and rehabilitation option:

In case of Structure Loss		In case of Agricultural Land Loss	
1.	Constructed structure	1.	Land for land
2.	Land for structure	2.	Cash compensation
3.	Cash compensation	3.	Assistance for allied activities
4.	Employment	4.	Employment
5.	Others (specify) :	5.	Others (specify) :

6.0 DETAILS OF BELOW POVERTY LEVEL (BPL):

6.1 Do you have a BPL card? 1. Yes 2. No

6.2 Do you have land? 1. Yes 2. No

a) If 'Yes', please give us details?

Land	Acre	Katha
Irrigated		
Non-irrigated		
Barren		
Others		

Do you have Pucca house?

6.3 1. Yes 2. No

6.4 Details of household assets

a) Do you have following items in your house?		b) Do you have following Agriculture Implements?	
Items	1-Yes, 2-No	Items	1-Yes, 2-No
i) Television		i) Tractor	
ii) Refrigerator		ii) Power tiller	
iii) Ceiling fan		iii) Thresher	
iv) Motorcycle / Scooter		iv) Harvester	
v) Car/Jeep		v) Harvester-cum-Combiner	

Annexure 2 Google Map of the Section Corridor

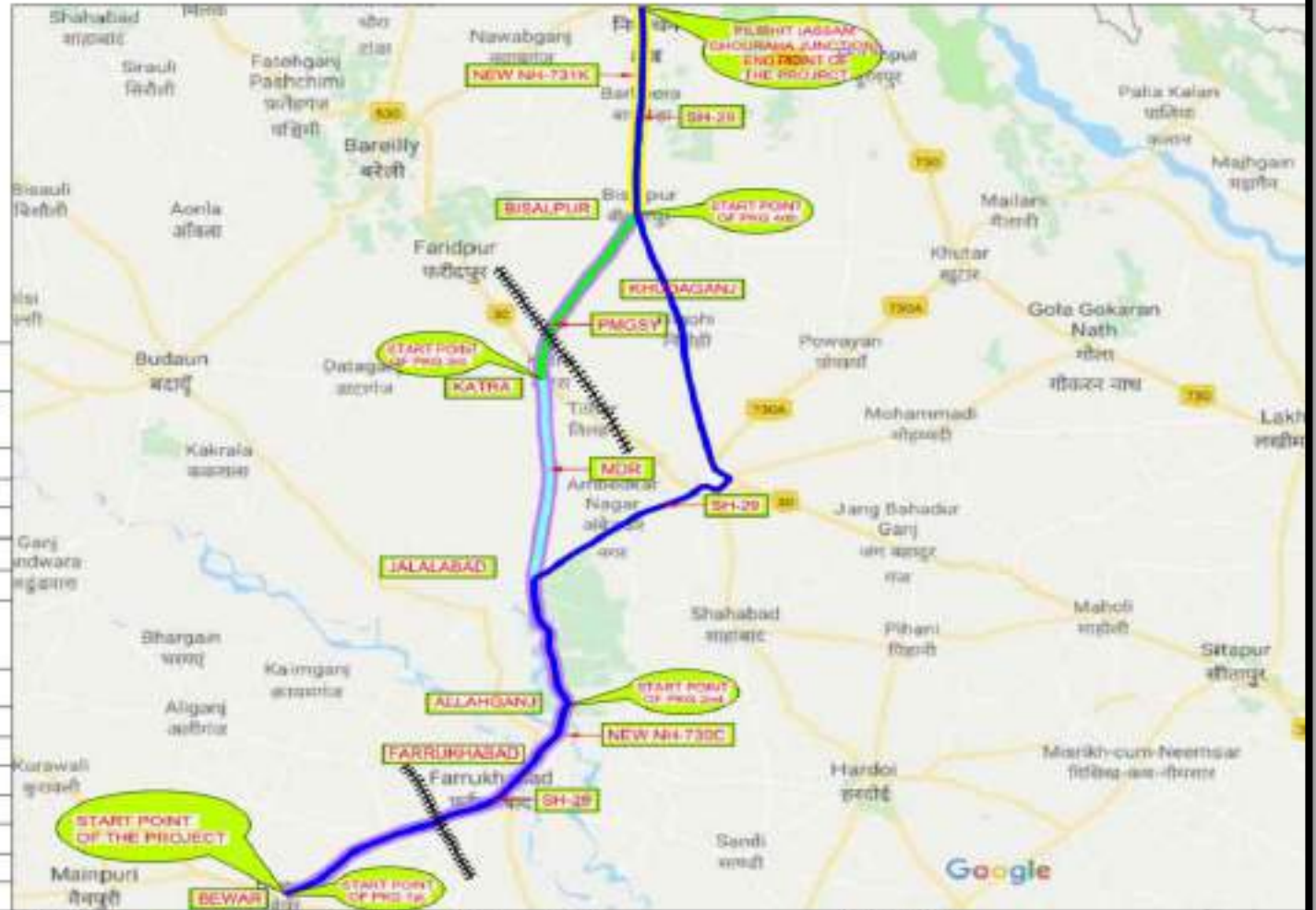


Notations:-

NEW NH-730C	BEWAR-JALALABAD-KATRA-BISALPUR
NEW NH-731K	BISALPUR-PILIBHIT
PKG-1st	BEWAR-ALLAHGANJ
PKG-2nd	ALLAHGANJ-KATRA
PKG-3rd	KATRA-BISALPUR
PKG-4th	BISALPUR-PILIBHIT

Item:- Legend:-

SH-29	
MDR	
PMGSY	
RAILWAY TRACK	
NEW NH-730C	
NEW NH-731K	



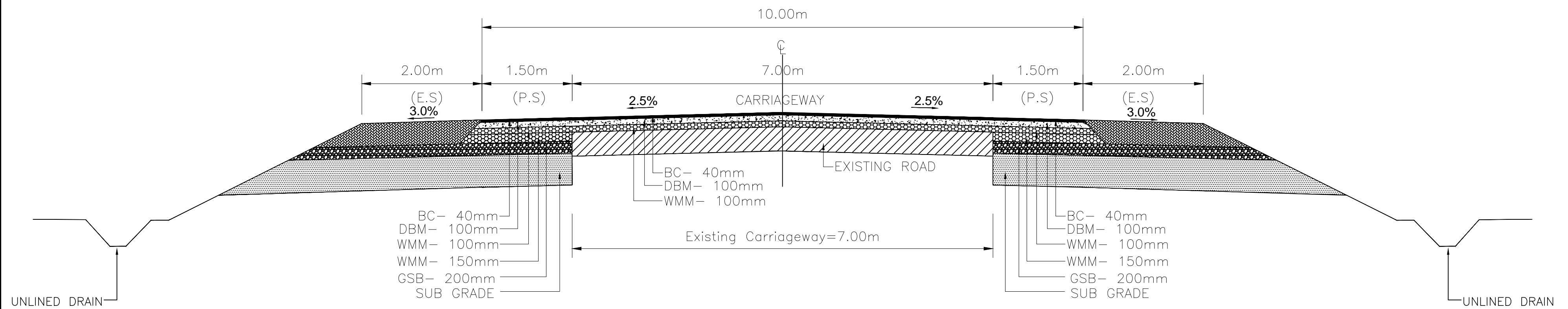
Project Title:
 Consultancy services for feasibility study and preparation of DPR for improvement and up-gradation of in principle declared National Highways in the state of Uttar Pradesh.
 Section: Bewar - Farrukhabad - Meerut NH-3 - Budaun - Pilibhit.

CLIENT:

MINISTRY OF ROAD TRANSPORT & HIGHWAYS

Drawing No.	BEER-04P
Project No.	001
Date	01.10.20
Scale	1:10000
Author	...
Checker	...

CONSULTANT:
 Chhatranya Projects Consultancy Pvt. Ltd.
 In association with
 Agastya Infrastructure Projects Pvt. Ltd.
 B-13, Sector-42, Noida, Gautam Buddha Nagar, Uttar Pradesh-201309



**Concentric Widening and strengthening in open area
TWO LANE WITH PAVED SHOULDER IN OPEN
AREAS (TCS- 2) FOR PLAIN TERRAIN**

S.NO	DESIGN CHAINAGE		LENGTH	TCS TYPE
	FROM	TO		
1	40+440	52+770	12330	TCS-2

Project Title :
Consultancy services for feasibility study and preparation of DPR for improvement and up- gradation of in principle declared National Highways in the state of Uttar Pradesh.
Section : Bewar - Farrukhabad - Miranpur Katra - Bisalpur - Pilibhit

CLIENT



MINISTRY OF ROAD
TRANSPORT & HIGHWAYS

Drawing Title: TYPICAL CROSS SECTION

Drawing No. :-

Sheet : 01 OF 07

Scale :- NTS

Drm Dgn Appd

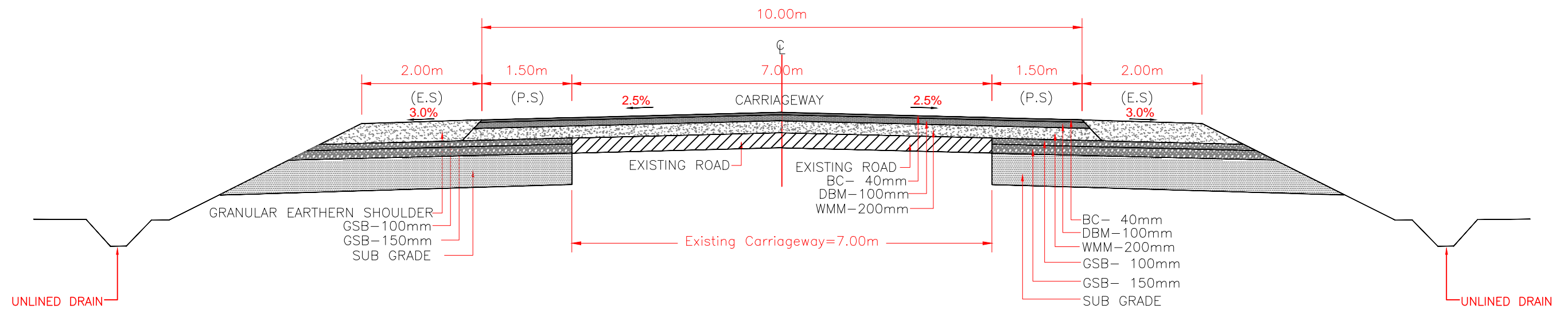
PRADEEP RAWAT LOVISH M.P.S

Date

SEP - 2018

CONSULTANT:

Chaitanya Projects Consultancy Pvt. Ltd.
in association with
Agnitio Infrastructure Projects Pvt. Ltd.
RN-73, Sector-62, Noida, Gautam Budh Nagar, Uttar Pradesh-201309



**Concentric Widening and strengthening in existing open area
TWO LANE WITH PAVED SHOULDER IN OPEN
AREAS (TCS- 2A) FOR PLAIN TERRAIN**

S.NO	DESIGN CHAINAGE		LENGTH	TCS TYPE
	FROM	TO		
1	12+480	15+680	3200	TCS-2A
2	17+980	21+000	3020	TCS-2A
3	21+500	23+475	1975	TCS-2A
4	23+700	24+350	650	TCS-2A
5	24+900	26+950	2050	TCS-2A
6	28+050	32+650	4600	TCS-2A
TOTAL LENGTH			15495	

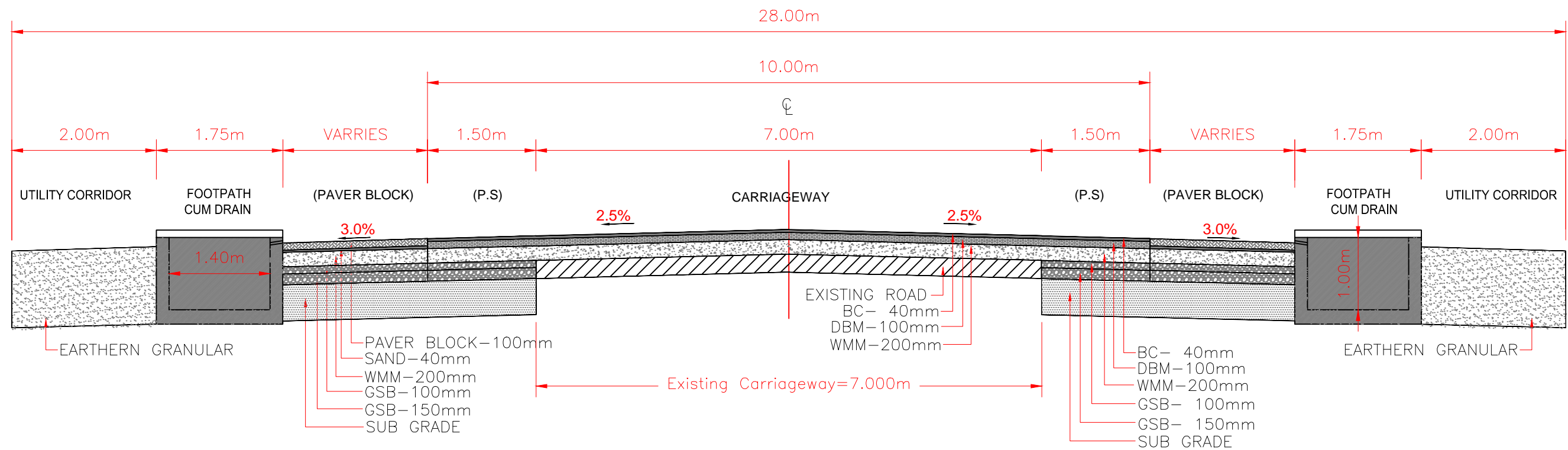
Project Title :
Consultancy services for feasibility study and preparation of DPR for improvement and up-gradation of in principle declared National Highways in the state of Uttar Pradesh.
 Section : **Bewar - Farrukhabad - Miranpur Katra - Bisalpur - Pilibhit**

CLIENT

**MINISTRY OF ROAD
 TRANSPORT & HIGHWAYS**

Drawing Title: TYPICAL CROSS SECTION
 Drawing No. :-
 Scale :- NTS
 Sheet : 02 OF 07
 Dgn. Appd. Date
 PRADEEP RAWAT LOVISH M.P.S. SEP - 2018

CONSULTANT:
Chaitanya Projects Consultancy Pvt. Ltd.
 in association with
Agnitio Infrastructure Projects Pvt. Ltd.
 RN-73, Sector-62, Noida, Gautam Budh Nagar, Uttar Pradesh-201309



(BELOW PAVER BLOCK)

**Concentric Widening and strengthening in built up area
TWO LANE WITH PAVED SHOULDER WITH PAVER BLOCK AND
RCC DRAIN IN SEMI BUILT UP AREAS (TCS- 6C)**

S.NO	DESIGN CHAINAGE		LENGTH	TCS TYPE
	FROM	TO		
1	12+000	12+480	480	TCS-6C
2	21+000	21+500	500	TCS-6C
3	23+475	23+700	225	TCS-6C
4	24+350	24+900	550	TCS-6C
5	26+950	28+050	1100	TCS-6C
TOTAL LENGTH			2855	

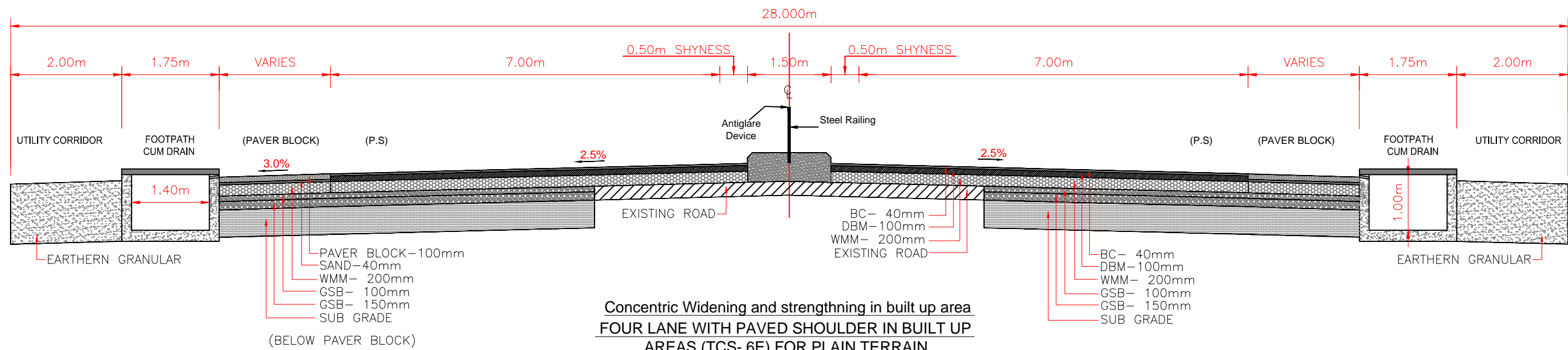
Project Title :
Consultancy services for feasibility study and preparation of DPR for improvement and up-gradation of in principle declared National Highways in the state of Uttar Pradesh.
Section : **Bewar - Farrukhabad - Miranpur Katra - Bisalpur - Pilibhit**

CLIENT

**MINISTRY OF ROAD
TRANSPORT & HIGHWAYS**

Drawing Title: TYPICAL CROSS SECTION
Drawing No. :-
Scale :- NTS
Sheet : 03 OF 07
Drm: PRADEEP RAWAT, Dgn: LOVISH, Appd: M.P.S, Date: SEP - 2018

CONSULTANT:
Chaitanya Projects Consultancy Pvt. Ltd.
in association with
Agnitio Infrastructure Projects Pvt. Ltd.
RN-73, Sector-62, Noida, Gautam Budh Nagar, Uttar Pradesh-201309



**Concentric Widening and strengthening in built up area
FOUR LANE WITH PAVED SHOULDER IN BUILT UP
AREAS (TCS- 6E) FOR PLAIN TERRAIN**

S.NO	DESIGN CHAINAGE		LENGTH	TCS TYPE
	FROM	TO		
1	15+680	17+980	2300	TCS-6E
2	32+650	36+390	3740	TCS-6E
3	36+930	39+800	2870	TCS-6E
TOTAL LENGTH			8910	

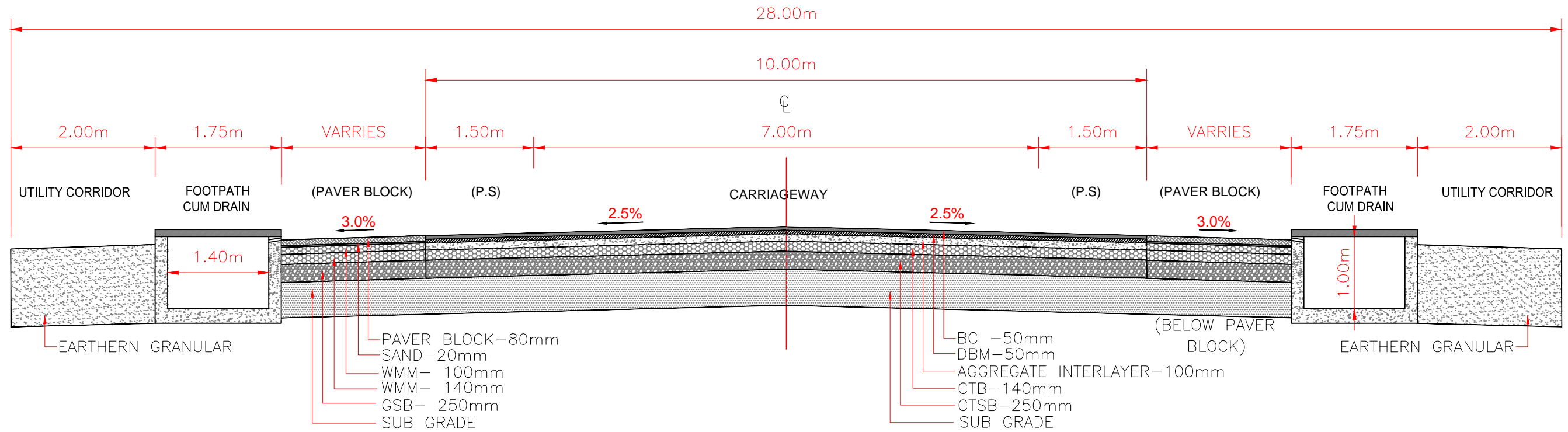
Project Title :
Consultancy services for feasibility study and preparation of DPR for improvement and up-gradation of in principle declared National Highways in the state of Uttar Pradesh.
 Section : **Bewar - Farrukhabad - Miranpur Katra - Bisalpur - Pilibhit**

CLIENT

**MINISTRY OF ROAD
 TRANSPORT & HIGHWAYS**

Drawing Title: TYPICAL CROSS SECTION
 Drawing No. :-
 Scale :- NTS
 Sheet : 04 OF 07
 Dgn. Appd. Date
 PRADEEP RAWAT LOVISH M.P.S SEP - 2018

CONSULTANT:
Chaitanya Projects Consultancy Pvt. Ltd.
 in association with
Agnitio Infrastructure Projects Pvt. Ltd.
 RN-73, Sector-62, Noida, Gautam Budh Nagar, Uttar Pradesh-201309



**Concentric Widening and reconstruction in semi built up area
TWO LANE WITH PAVED SHOULDER WITH PAVER BLOCK AND
RCC DRAIN IN SEMI BUILT UP AREAS (TCS- 6D)**

S.NO	DESIGN CHAINAGE		LENGTH	TCS TYPE
	FROM	TO		
1	06+300	07+100	800	TCS-6D
2	08+300	09+300	1000	TCS-6D
3	10+400	11+150	750	TCS-6D
TOTAL LENGTH			2550	

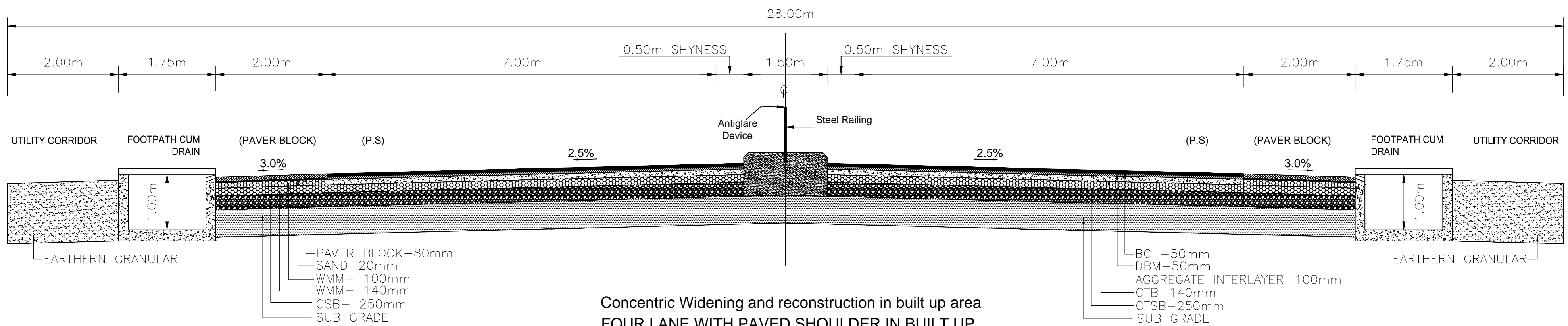
Project Title :
Consultancy services for feasibility study and preparation of DPR for improvement and up-gradation of in principle declared National Highways in the state of Uttar Pradesh.
 Section : **Bewar - Farrukhabad - Miranpur Katra - Bisalpur - Pilibhit**

CLIENT

 MINISTRY OF ROAD
 TRANSPORT & HIGHWAYS

Drawing Title: TYPICAL CROSS SECTION
 Drawing No. :-
 Scale :- NTS
 Sheet : 05 OF 07
 Dgn. Lovish
 Appd. M.P.S.
 Date: SEP - 2018

CONSULTANT:
Chaitanya Projects Consultancy Pvt. Ltd.
 in association with
Agnitio Infrastructure Projects Pvt. Ltd.
 RN-73, Sector-62, Noida, Gautam Budh Nagar, Uttar Pradesh-201309



**Concentric Widening and reconstruction in built up area
FOUR LANE WITH PAVED SHOULDER IN BUILT UP
AREAS (TCS- 6F) FOR PLAIN TERRAIN**

S.NO	DESIGN CHAINAGE		LENGTH	TCS TYPE
	FROM	TO		
1	0+000	1+500	1500	TCS-6F

Project Title :
Consultancy services for feasibility study and preparation of DPR for improvement and up- gradation of in principle declared National Highways in the state of Uttar Pradesh.
 Section : Bewar - Farrukhabad - Miranpur Katra - Bisalpur - Pilibhit

CLIENT



MINISTRY OF ROAD
TRANSPORT & HIGHWAYS

Drawing Title: TYPICAL CROSS SECTION

Drawing No. :-

Sheet : 06 OF 07

Scale :- NTS

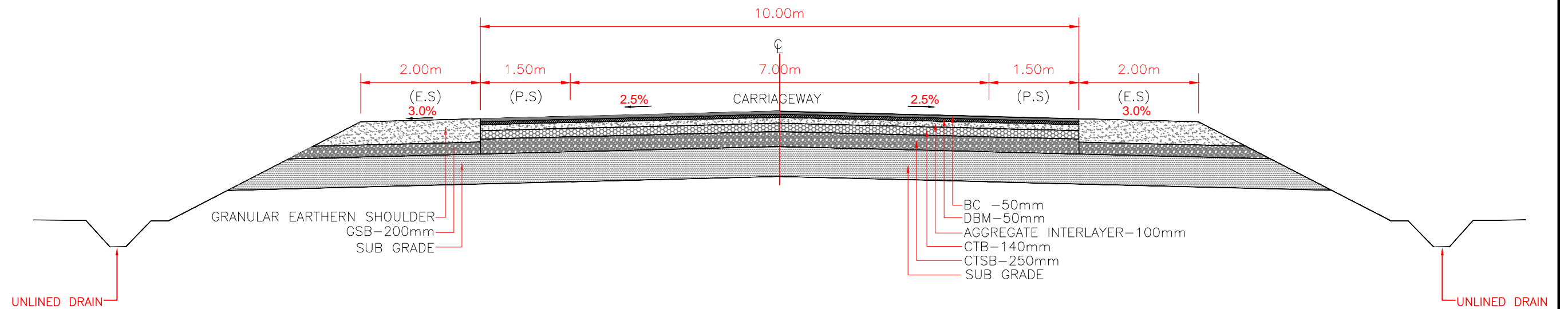
Drm	Dgn.	Appd
PRADEEP RAWAT	LOVISH	M.P.S

Date

SEP - 2018

CONSULTANT:

Chaitanya Projects Consultancy Pvt. Ltd.
 in association with
Agnitio Infrastructure Projects Pvt. Ltd.
 RN-73, Sector-62, Noida, Gautam Budh Nagar, Uttar Pradesh-201309



**Concentric Widening and reconstruction in existing open area
TWO LANE WITH PAVED SHOULDER IN OPEN
AREAS (TCS- 2B) FOR PLAIN TERRAIN**

S.NO	DESIGN CHAINAGE		LENGTH	TCS TYPE
	FROM	TO		
1	01+500	03+600	2100	TCS-2B
2	03+600	03+940	340	TCS-2B
3	03+940	06+300	2360	TCS-2B
4	07+100	08+300	1200	TCS-2B
5	09+300	10+400	1100	TCS-2B
6	11+150	12+000	850	TCS-2B
TOTAL LENGTH			7950	

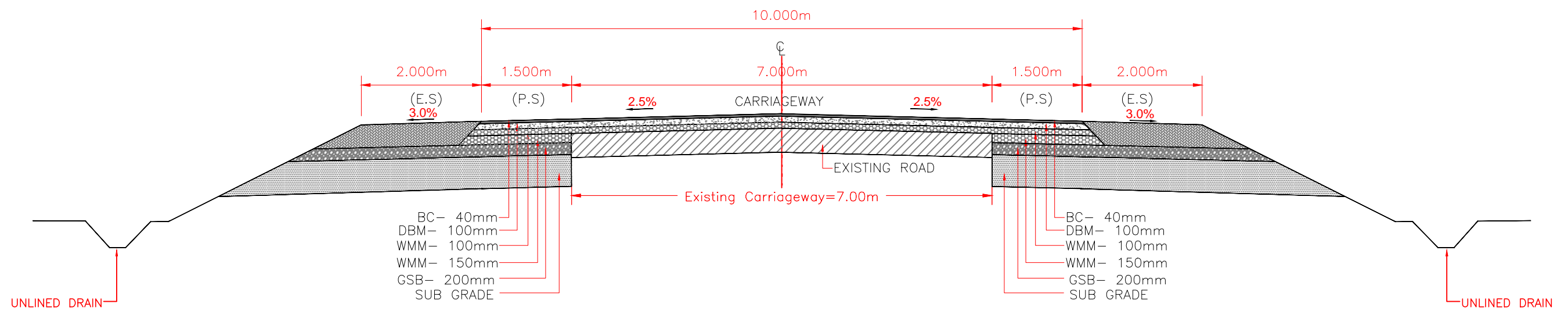
Project Title :
Consultancy services for feasibility study and preparation of DPR for improvement and up-gradation of in principle declared National Highways in the state of Uttar Pradesh.
Section : Bewar - Farrukhabad - Miranpur Katra - Bisalpur - Pilibhit

CLIENT

**MINISTRY OF ROAD
TRANSPORT & HIGHWAYS**

Drawing Title: TYPICAL CROSS SECTION
Drawing No. :-
Scale :- NTS
Drm: PRADEEP RAWAT
Dgn: LOVISH
Appd: M.P.S
Sheet: 07 OF 07
Date: SEP - 2018

CONSULTANT:
Chaitanya Projects Consultancy Pvt. Ltd.
in association with
Agnitio Infrastructure Projects Pvt. Ltd.
RN-73, Sector-62, Noida, Gautam Budh Nagar, Uttar Pradesh-201309



**Concentric Widening and strengthening in open area
TWO LANE WITH PAVED SHOULDER IN OPEN
AREAS (TCS- 2) FOR PLAIN TERRAIN**

S.NO	DESIGN CHAINAGE		LENGTH	TCS TYPE
	FROM	TO		
1	52+770	59+250	6480	TCS-2
2	60+000	63+680	3680	TCS-2
3	64+630	66+280	1650	TCS-2
4	67+380	69+630	2250	TCS-2
5	69+970	70+620	650	TCS-2
6	71+900	76+350	4450	TCS-2
7	76+650	77+900	1250	TCS-2
8	81+750	86+280	4530	TCS-2
9	86+680	91+600	4920	TCS-2
10	91+850	95+900	4050	TCS-2
11	97+200	102+800	5600	TCS-2
12	103+080	108+800	5720	TCS-2
13	109+130	112+880	3750	TCS-2
TOTAL LENGTH			48980	

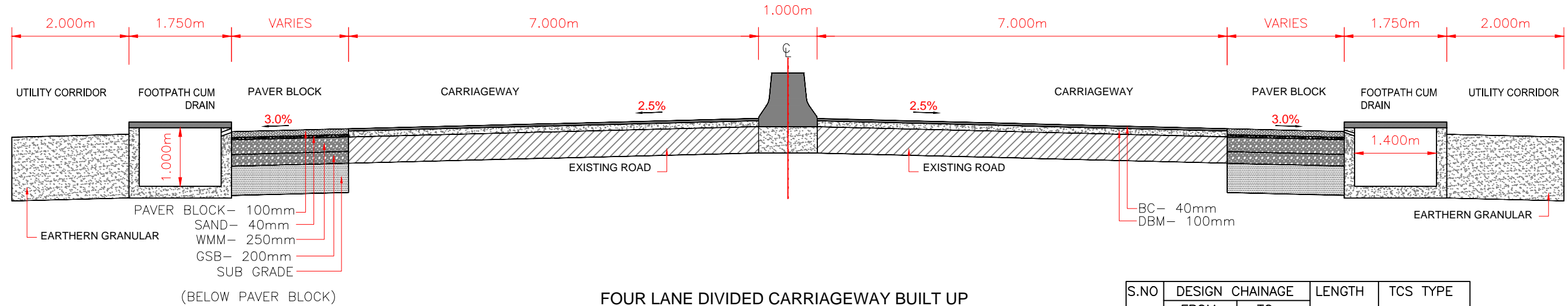
Project Title :
Consultancy services for feasibility study and preparation of DPR for improvement and up-gradation of in principle declared National Highways in the state of Uttar Pradesh.
Section : **Bewar - Farrukhabad - Miranpur Katra - Bisalpur - Pilibhit**

CLIENT

**MINISTRY OF ROAD
TRANSPORT & HIGHWAYS**

Drawing Title: TYPICAL CROSS SECTION (TCS-2)
Drawing No. :-
Scale :- NTS
Sheet : 01 OF 07
Drm: PRADEEP RAWAT
Dgn: LOVISH
Appd: M.P.S
Date: SEP - 2018

CONSULTANT:
Chaitanya Projects Consultancy Pvt. Ltd.
in association with
Agnitio Infrastructure Projects Pvt. Ltd.
RN-73, Sector-62, Noida, Gautam Budh Nagar, Uttar Pradesh-201309



FOUR LANE DIVIDED CARRIAGEWAY BUILT UP AREAS (TCS- 6B) JALALABAD

S.NO	DESIGN CHAINAGE		LENGTH	TCS TYPE
	FROM	TO		
1	79+800	81+750	1950	TCS-6B

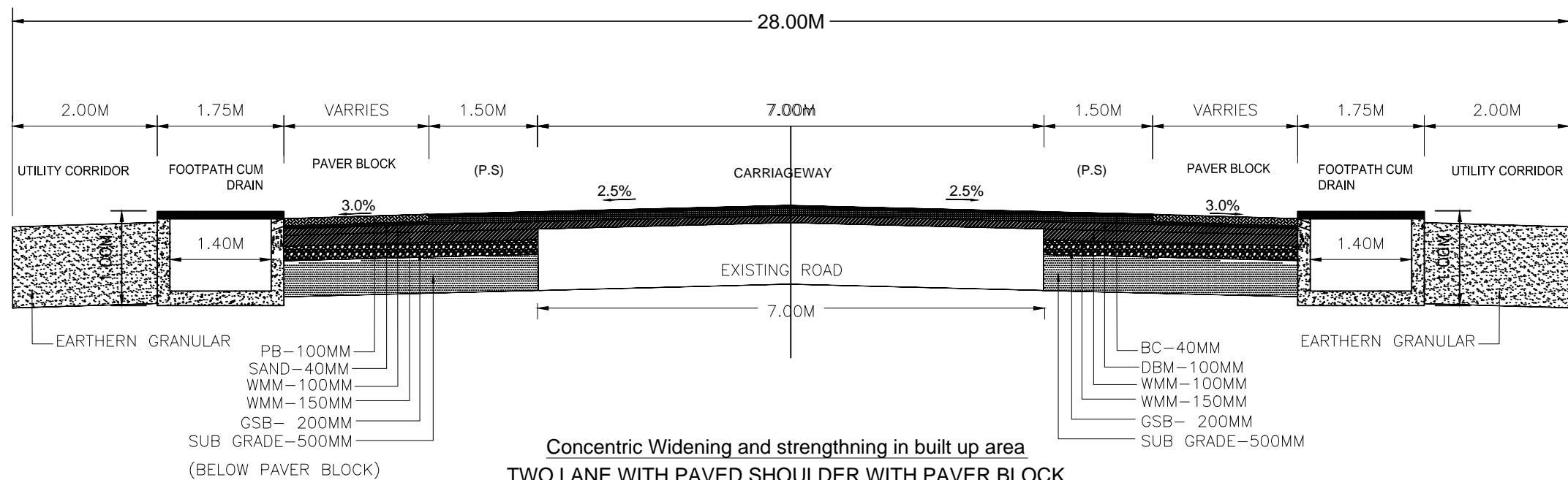
Project Title :
Consultancy services for feasibility study and preparation of DPR for improvement and up-gradation of in principle declared National Highways in the state of Uttar Pradesh.
 Section : **Bewar - Farrukhabad - Miranpur Katra - Bisalpur - Pilibhit**

CLIENT

MINISTRY OF ROAD TRANSPORT & HIGHWAYS

Drawing Title: TYPICAL CROSS SECTION (TCS-6B)
 Drawing No. :-
 Scale :- NTS
 Sheet : 04 OF 07
 Dgn. Lovish
 Appd. M.P.S
 Date SEP - 2018

CONSULTANT:
Chaitanya Projects Consultancy Pvt. Ltd.
 in association with
Agnitio Infrastructure Projects Pvt. Ltd.
 RN-73, Sector-62, Noida, Gautam Budh Nagar, Uttar Pradesh-201309



**Concentric Widening and strengthening in built up area
TWO LANE WITH PAVED SHOULDER WITH PAVER BLOCK
AND DRAIN IN SEMI BUILT UP AREAS (TCS- 6A)**

DESIGN CHAINAGE		
FROM	TO	LENGTH
63+680	64+630	950
66+280	67+380	1100
69+630	69+970	340
70+620	71+900	1280
76+350	76+650	300
86+280	86+680	400
91+600	91+850	250
95+900	97+200	1300
102+800	103+080	280
108+800	109+130	330
TOTAL LENGTH		6530

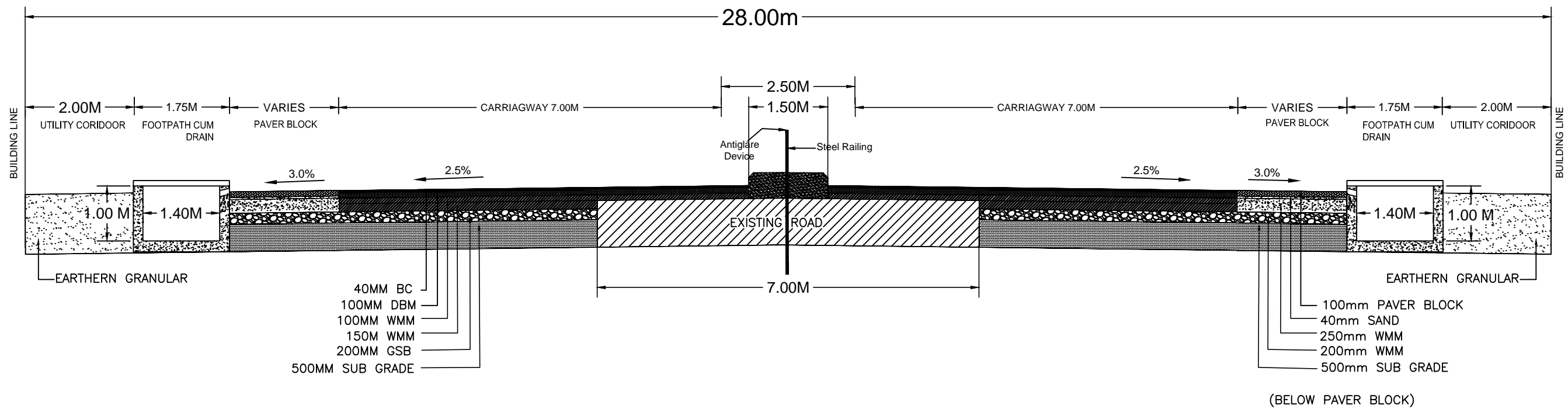
Project Title :
Consultancy services for feasibility study and preparation of DPR for improvement and up-gradation of in principle declared National Highways in the state of Uttar Pradesh.
 Section : **Bewar - Farrukhabad - Miranpur Katra - Bisalpur - Pilibhit**

CLIENT

**MINISTRY OF ROAD
 TRANSPORT & HIGHWAYS**

Drawing Title: TYPICAL CROSS SECTION		Sheet : 03 OF 07	
Drawing No. :-		Scale :- NTS	
Drn	Dgn.	Appd	Date
PRADEEP RAWAT	LOVISH	M.P.S	SEP - 2018

CONSULTANT:
Chaitanya Projects Consultancy Pvt. Ltd.
 in association with
Agnitio Infrastructure Projects Pvt. Ltd.
 RN-73, Sector-62, Noida, Gautam Budh Nagar, Uttar Pradesh-201309



Concentric Widening and strengthening in existing 2 lane sections
FOUR LANE WITH PAVED SHOULDER IN
BUILT-UP AREAS (TCS- 6) FOR PLAIN

DESIGN CHAINAGE		
FROM	TO	LENGTH
59+250	60+000	750
77+900	79+800	1900
112+880	114+000	1120
TOTAL LENGTH		3770

Project Title :
Consultancy services for feasibility study and preparation of DPR for improvement and up-gradation of in principle declared National Highways in the state of Uttar Pradesh.
 Section : **Bewar - Farrukhabad - Miranpur Katra - Bisalpur - Pilibhit**

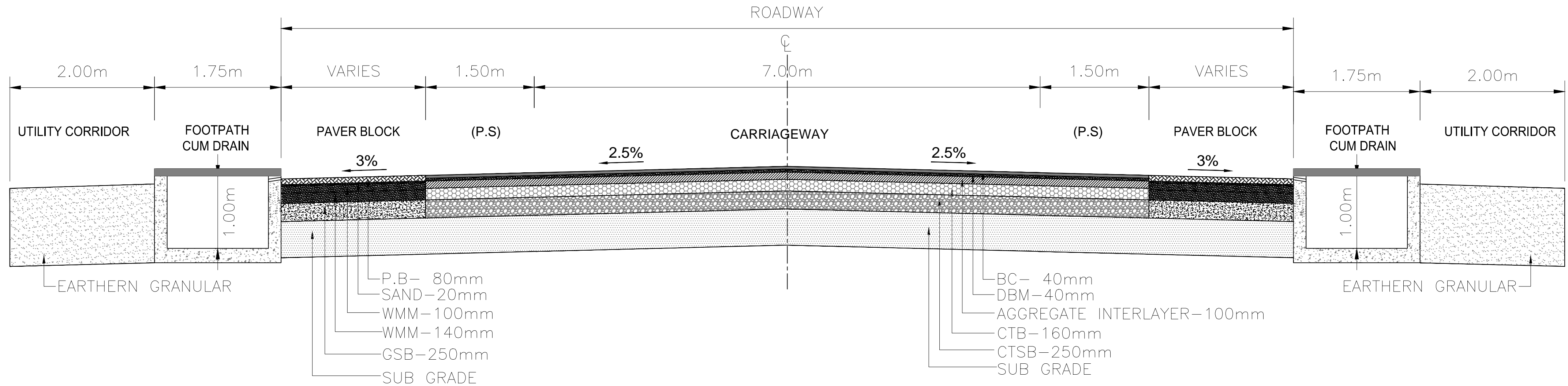
CLIENT

 MINISTRY OF ROAD
 TRANSPORT & HIGHWAYS

Drawing Title: TYPICAL CROSS SECTION
 Drawing No. :-
 Scale :- NTS
 Sheet : 02 OF 07
 Dgn. Appd. Date
 PRADEEP RAWAT LOVISH M.P.S SEP - 2018

CONSULTANT:
Chaitanya Projects Consultancy Pvt. Ltd.
 in association with
Agnitio Infrastructure Projects Pvt. Ltd.
 RN-73, Sector-62, Noida, Gautam Budh Nagar, Uttar Pradesh-201309

(TCS- 6D)



**Reconstruction in semi built up area in existing single lane section
TWO LANE WITH PAVED SHOULDER WITH
RCC DRAIN IN SEMI BUILT UP AREAS (TCS- 6D)**

S.NO	DESIGN CHAINAGE		LENGTH (m)	TCS TYPE
	FROM	TO		
1	114+000	115+550	1550	TCS-6D
2	117+850	118+650	800	TCS-6D
3	122+850	123+450	600	TCS-6D
4	128+100	131+450	3350	TCS-6D
TOTAL LENGTH			6300	

Project Title :
Consultancy services for feasibility study and preparation of DPR for improvement and up-gradation of in principle declared National Highways in the state of Uttar Pradesh.
Section : Bewar - Farrukhabad - Miranpur Katra - Bisalpur - Pilibhit

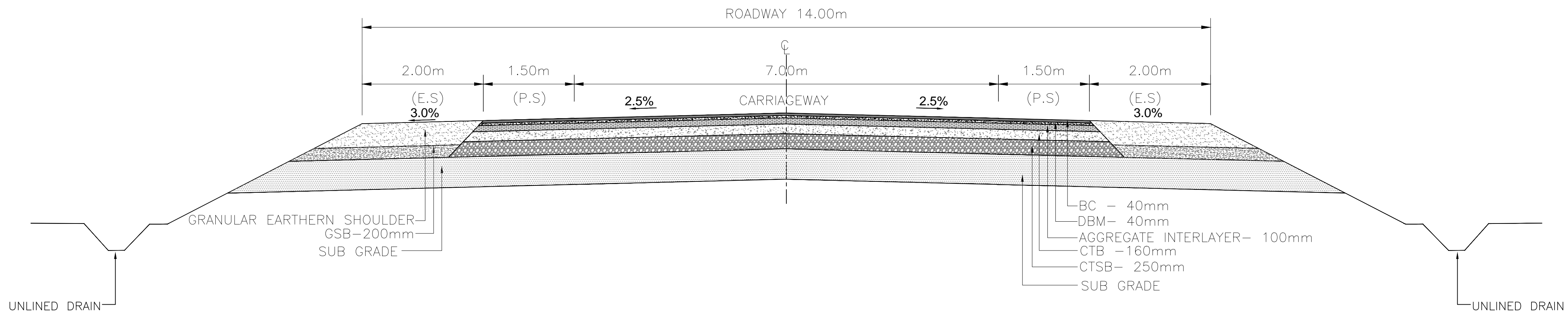
CLIENT

MINISTRY OF ROAD
TRANSPORT & HIGHWAYS

Drawing Title: TYPICAL CROSS SECTION
Drawing No. :-
Scale :- NTS
Dm: PRADEEP RAWAT
Dgn: LOVISH
Appd: M.P.S
Sheet : 02 OF 02
Date: OCT - 2018

CONSULTANT:
Chaitanya Projects Consultancy Pvt. Ltd.
in association with
Agnitio Infrastructure Projects Pvt. Ltd.
RN-73, Sector-62, Noida, Gautam Budh Nagar, Uttar Pradesh-201309

(TCS- 1)



**Concentric Widening and Reconstruction in Existing Earthen Road Section
TWO LANE WITH PAVED SHOULDER IN OPEN
AREAS (TCS- 1) FOR PLAIN TERRAIN**

S.NO	DESIGN CHAINAGE		LENGTH (m)	TCS TYPE
	FROM	TO		
1	115+550	116+596	1046	TCS-1
2	117+360	117+850	490	TCS-1
3	118+650	122+850	4200	TCS-1
4	123+450	128+100	1700	TCS-1
5	131+450	132+600	1150	TCS-1
6	133+850	136+740	2890	TCS-1
TOTAL LENGTH			14426	

Project Title :
Consultancy services for feasibility study and preparation of DPR for improvement and up-gradation of in principle declared National Highways in the state of Uttar Pradesh.
 Section : Bewar - Farrukhabad - Miranpur Katra - Bisalpur - Pilibhit

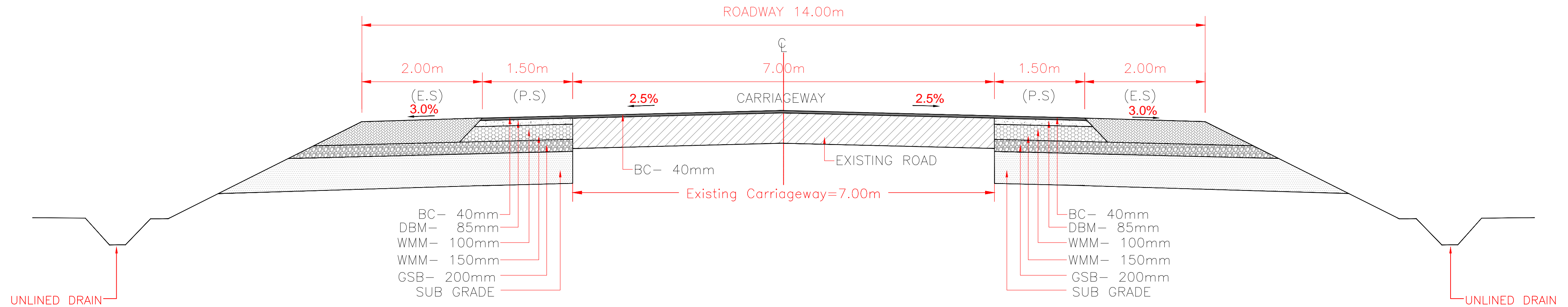
CLIENT

 MINISTRY OF ROAD
 TRANSPORT & HIGHWAYS

Drawing Title: TYPICAL CROSS SECTION
 Drawing No. :-
 Scale :- NTS
 Sheet : 01 OF 02
 Date OCT - 2018
 Dm: PRADEEP RAWAT
 Dgn: LOVISH
 Appd: M.P.S

CONSULTANT:
Chaitanya Projects Consultancy Pvt. Ltd.
 in association with
Agnitio Infrastructure Projects Pvt. Ltd.
 RN-73, Sector-62, Noida, Gautam Budh Nagar, Uttar Pradesh-201309

(TCS- 2)



CONCENTRIC WIDENING AND OVERLAYING FOR TWO LANE WITH PAVED SHOULDER IN OPEN AREAS (TCS- 2) FOR PLAIN TERRAIN

S.NO	DESIGN CHAINAGE		LENGTH (m)	TCS TYPE
	FROM	TO		
1	149+650	153+140	3490	TCS-2
2	153+950	154+850	900	TCS-2
3	155+300	158+150	2850	TCS-2
4	159+350	165+050	5700	TCS-2
5	166+900	167+350	450	TCS-2
6	168+100	168+450	350	TCS-2
7	169+000	170+250	1250	TCS-2
8	171+000	171+650	650	TCS-2
9	172+000	174+150	2150	TCS-2
10	175+500	178+150	2650	TCS-2
11	178+700	181+000	2300	TCS-2
12	181+850	182+750	900	TCS-2
TOTAL LENGTH			23640	

Project Title :
Consultancy services for feasibility study and preparation of DPR for improvement and up-gradation of in principle declared National Highways in the state of Uttar Pradesh.
 Section : Bewar - Farrukhabad - Miranpur Katra - Bisalpur - Pilibhit

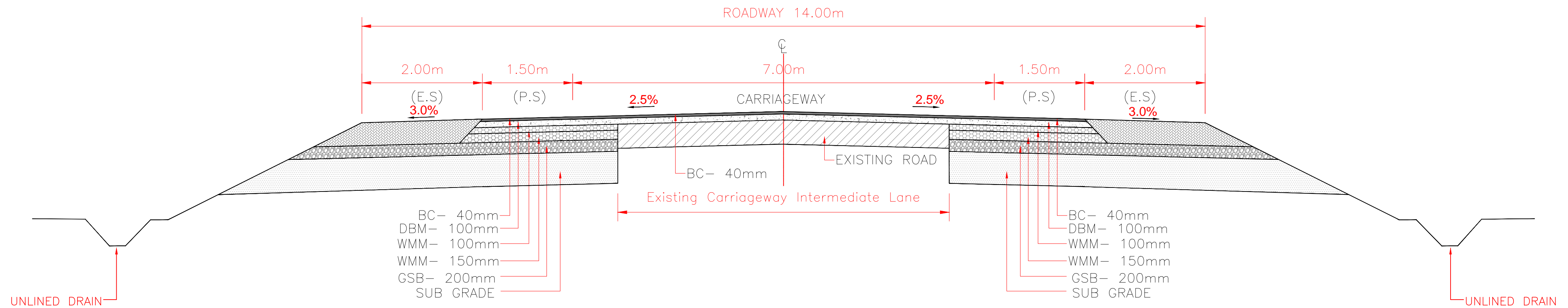
CLIENT

 MINISTRY OF ROAD
 TRANSPORT & HIGHWAYS

Drawing Title: TYPICAL CROSS SECTION
 Drawing No. :-
 Scale :- NTS
 Sheet : 01 OF 06
 Date NOV - 2018
 Dm: PRADEEP RAWAT, Dgn: LOVISH, Appd: M.P.S

CONSULTANT:
Chaitanya Projects Consultancy Pvt. Ltd.
 in association with
Agnitio Infrastructure Projects Pvt. Ltd.
 RN-73, Sector-62, Noida, Gautam Budh Nagar, Uttar Pradesh-201309

(TCS- 2C)



CONCENTRIC WIDENING AND OVERLAYING FOR TWO LANE WITH PAVED SHOULDER IN OPEN AREAS (TCS- 2C) FOR PLAIN TERRAIN (EXISTING INTERMEDIATE LANE)

S.NO	DESIGN CHAINAGE		LENGTH (m)	TCS TYPE
	FROM	TO		
1	136+740	145+550	8810	TCS-2C
2	146+200	146+900	700	TCS-2C
TOTAL LENGTH			9510	

Project Title :
Consultancy services for feasibility study and preparation of DPR for improvement and up-gradation of in principle declared National Highways in the state of Uttar Pradesh.
 Section : Bewar - Farrukhabad - Miranpur Katra - Bisalpur - Pilibhit

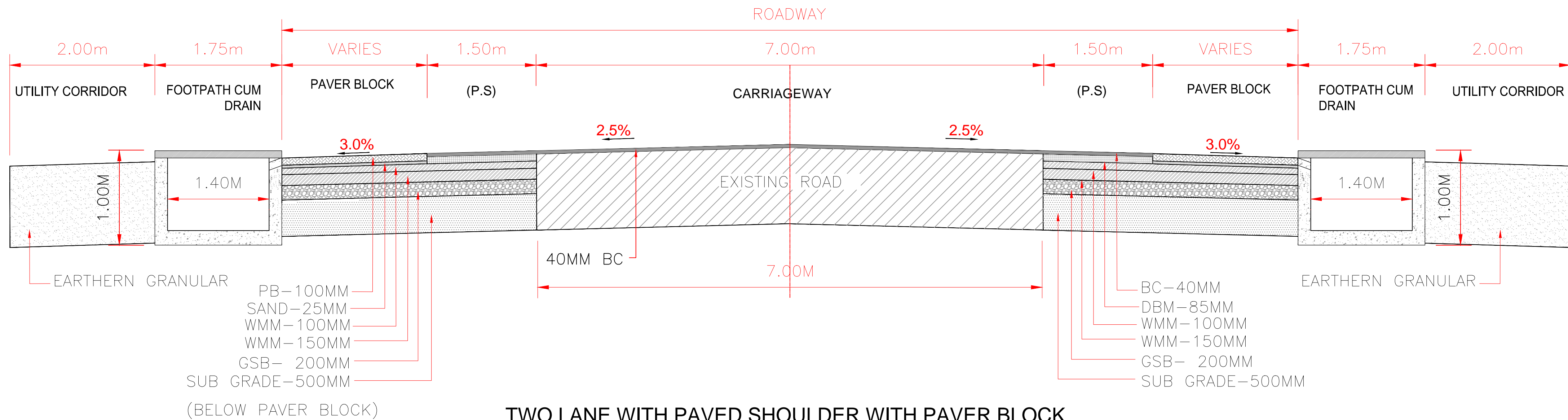
CLIENT

 MINISTRY OF ROAD
 TRANSPORT & HIGHWAYS

Drawing Title: TYPICAL CROSS SECTION
 Drawing No. :-
 Scale :- NTS
 Sheet : 02 OF 06
 Date NOV - 2018
 Dm: PRADEEP RAWAT, Dgn: LOVISH, Appd: M.P.S

CONSULTANT:
Chaitanya Projects Consultancy Pvt. Ltd.
 in association with
Agnitio Infrastructure Projects Pvt. Ltd.
 RN-73, Sector-62, Noida, Gautam Budh Nagar, Uttar Pradesh-201309

(TCS- 6B)



**TWO LANE WITH PAVED SHOULDER WITH PAVER BLOCK
IN SEMI BUILT UP AREAS (TCS- 6B)**

S.NO	DESIGN CHAINAGE		LENGTH (m)	TCS TYPE
	FROM	TO		
1	147+650	149+650	2000	TCS-6B
2	153+140	153+950	810	TCS-6B
3	154+850	155+300	450	TCS-6B
4	158+150	159+350	1200	TCS-6B
5	170+250	171+000	750	TCS-6B
6	174+150	175+500	1350	TCS-6B
7	167+350	168+100	750	TCS-6B
8	168+450	169+000	550	TCS-6B
9	171+650	172+000	350	TCS-6B
10	178+150	178+700	550	TCS-6B
11	181+000	181+850	850	TCS-6B
TOTAL LENGTH			9610	

Project Title :
Consultancy services for feasibility study and preparation of DPR for improvement and up-gradation of in principle declared National Highways in the state of Uttar Pradesh.
 Section : Bewar - Farrukhabad - Miranpur Katra - Bisalpur - Pilibhit

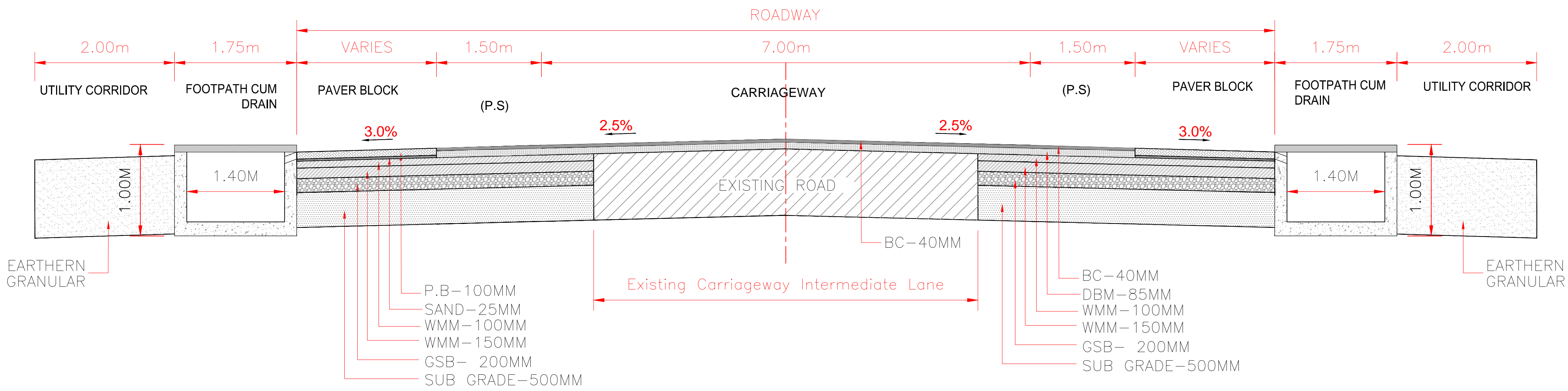
CLIENT

 MINISTRY OF ROAD
 TRANSPORT & HIGHWAYS

Drawing Title: TYPICAL CROSS SECTION
 Drawing No. :-
 Scale :- NTS
 Sheet : 05 OF 06
 Date NOV - 2018
 Dgn. LOVISH
 Appd. M.P.S
 Prn. PRADEEP RAWAT

CONSULTANT:
Chaitanya Projects Consultancy Pvt. Ltd.
 in association with
Agnitio Infrastructure Projects Pvt. Ltd.
 RN-73, Sector-62, Noida, Gautam Budh Nagar, Uttar Pradesh-201309

(TCS- 6H)



**TWO LANE WITH PAVED SHOULDER WITH PAVER BLOCK
IN SEMI BUILT UP AREAS (TCS- 6H)
(EXISTING INTERMEDIATE LANE)**

S.NO	DESIGN CHAINAGE		LENGTH (m)	TCS TYPE
	FROM	TO		
1	145+550	146+200	650	TCS-6H
2	146+900	147+650	750	TCS-6H
TOTAL LENGTH			1400	

Project Title :
Consultancy services for feasibility study and preparation of DPR for improvement and up-gradation of in principle declared National Highways in the state of Uttar Pradesh.
Section : Bewar - Farrukhabad - Miranpur Katra - Bisalpur - Pilibhit

CLIENT

MINISTRY OF ROAD
TRANSPORT & HIGHWAYS

Drawing Title: TYPICAL CROSS SECTION
Drawing No. :-
Scale :- NTS
Dgn. : LOVISH
Appd. : M.P.S
Date : NOV - 2018

CONSULTANT:
Chaitanya Projects Consultancy Pvt. Ltd.
in association with
Agnitio Infrastructure Projects Pvt. Ltd.
RN-73, Sector-62, Noida, Gautam Budh Nagar, Uttar Pradesh-201309

Annexure 3.1: Demographic Profile of the Districts

Table1: Population Likely to be benefited by Project Implementation

State/Districts	Total Population	Percentage%
Uttar Pradesh	199812341	100
Mainpuri	1868529	0.94
Farrukhabad	1885204	0.94
Shahjahanpur	3006538	1.50
Pilibhit	2031007	1.02

(Source: Census of India 2011)

Table 2: Population density of the affected districts

State/ Districts	Population Density		% age increase in Population Density
	2001	2011	
Uttar Pradesh	690	829	20.14
Mainpuri	579	677	16.93
Farrukhabad	720	864	20.00
Shahjahanpur	571	685	19.96
Pilibhit	458	551	20.31

(Source: Census of India 2011)

Table 3: Rural and Urban Population of the Affected Districts

State/ Districts	Rural Population	% of Rural Population	Urban Population	% of Urban Population
Uttar Pradesh	155,317,278	77.73	44,495,063	22.27
Mainpuri	1580087	0.79	288442	0.14
Farrukhabad	1469019	0.74	416,185	0.21
Shahjahanpur	2412446	1.21	594092	0.30
Pilibhit	1679592	0.84	351415	0.18

(Source: Census of India 2011)

Table 4: Sex ratio in the state and Project Affected Districts

State/Districts	Overall Sex ratio (as per 2011)/ 1000 Male	Sex ratio of child population in the age group of 0-6 yrs
Uttar Pradesh	940	885
Mainpuri	881	884
Farrukhabad	874	889
Shahjahanpur	940	906

Pilibhit	940	902
----------	-----	-----

(Source: Census of India 2011)

Table5: Total Schedule Caste and Schedule Tribe Population

State/ Districts	Total Population	SC Population	ST Population	%age of SC out of total population	%age of ST out of total population
Uttar Pradesh	199812341	41357608	1134273	20.70	0.57
Mainpuri	1868529	368206	478	19.71	0.03
Farrukhabad	1885204	312712	230	16.59	0.01
Shahjahanpur	3006538	532673	508	17.72	0.02
Pilibhit	2031007	333558	1714	16.42	0.08

(Source: Census of India 2011)

Table 6: Literacy rate in the Affected Districts

State/Districts	Literacy rate (in %age)
Uttar Pradesh	67.68
Mainpuri	84.26
Farrukhabad	69.04
Shahjahanpur	67.25
Pilibhit	63.58

(Source: Census of India 2011)

Table 7: Distribution of population by Workers and Non-Workers

State/ Districts	Working Population	Male	Female	Total
Uttar Pradesh	Main Workers	37420299	7215193	44635492
	Marginal Workers	12426463	8752760	21179223
	Non- Workers	54633748	79363878	133997626
	Total	104480510	95331831	199812341
Mainpuri	Main Workers	383292	41490	424782
	Marginal Workers	82775	53283	136058
	Non- Workers	527310	780379	1307689
	Total	993377	875152	1868529
Farrukhabad	Main Workers	424227	50459	474686
	Marginal Workers	70318	47263	117581

State/ Districts	Working Population	Male	Female	Total
	Non- Workers	511695	781242	1292937
	Total	1006240	878964	1885204
Shahjahanpur	Main Workers	640720	58783	699503
	Marginal Workers	142593	50118	192711
	Non- Workers	823090	1291234	2114324
	Total	1606403	1400135	3006538
Pilibhit	Main Workers	422120	41295	463415
	Marginal Workers	112819	42371	155190
	Non- Workers	537063	875339	1412402
	Total	1072002	959005	2031007

(Source: Census of India 2011)

Table 4.8: Categories of Workers

State/ Districts	Categories	Male	Female	Total
Uttar Pradesh	Cultivators	13727429	1848986	15576415
	Agricultural Labourers	7777577	1972338	9749915
	HH industries	1669471	739965	2409436
	Other Workers	14245822	2653904	16899726
	Total	37420299	7215193	44635492
Mainpuri	Cultivators	222645	13191	235836
	Agricultural Labourers	71861	7761	79622
	HH industries	10701	4587	15288
	Other Workers	78085	15951	94036
	Total	383292	41490	424782
Farrukhabad	Cultivators	208058	10440	218498
	Agricultural Labourers	89805	6993	96798
	HH industries	14392	12017	26409
	Other Workers	111972	21009	132981
	Total	424227	50459	474686
Shahjahanpur	Cultivators	308277	13207	321484

State/ Districts	Categories	Male	Female	Total
	Agricultural Labourers	164058	10962	175020
	HH industries	12766	6739	19505
	Other Workers	155619	27875	183494
	Total	640720	58783	699503
Pilibhit	Cultivators	186940	8737	195677
	Agricultural Labourers	128058	10383	138441
	HH industries	7352	5113	12465
	Other Workers	99770	17062	116832
	Total	422120	41295	463415

(Source: Primary Census Abstract, 2011)

Annexure 3.2: Social and Demographic Profile of the Affected Villages

Table 1: Distribution of the Population of Different Villages with Sex Composition in Project Influence Area

Sl. No.	Districts	Taluka/ Block	Village	Male Population	Female Population	Total Population
1	Mainpuri	Bhangaon	Bewar Grameem	3234	2771	6005
2	Mainpuri	Bhangaon	Bewar (NP)	12456	11273	23729
3	Mainpuri	Bhangaon	Sakat Bewar	2015	1721	3736
4	Farrukhabad	Farrukhabad	Gazi Pur	379	294	673
5	Farrukhabad	Farrukhabad	Madanpur	6774	5784	12558
6	Farrukhabad	Farrukhabad	Khimsoy Pur	3105	2758	5863
7	Farrukhabad	Farrukhabad	Nadsa	726	648	1374
8	Farrukhabad	Farrukhabad	Pasnig Pur	883	813	1696
9	Farrukhabad	Farrukhabad	Allabal Pur	867	782	1649
10	Farrukhabad	Farrukhabad	Mohamda Bad	358	202	560
11	Farrukhabad	Farrukhabad	Sakwai	1624	1409	3033
12	Farrukhabad	Farrukhabad	Nisai	747	721	1468
13	Farrukhabad	Farrukhabad	Gaisingh Pur	1163	1004	2167
14	Farrukhabad	Farrukhabad	Pipar Gaon	6272	5325	11597
15	Farrukhabad	Farrukhabad	Jalla Pur	628	537	1165
16	Farrukhabad	Farrukhabad	Murhaas	471	399	870
17	Farrukhabad	Farrukhabad	Dahelia	528	452	980
18	Farrukhabad	Farrukhabad	Jait Pur	1204	1093	2297
19	Farrukhabad	Farrukhabad	Bahid Pur	0	0	0
20	Farrukhabad	Farrukhabad	Sengan Pur	113	104	217
21	Farrukhabad	Farrukhabad	Barna Bujurg	267	257	524
22	Farrukhabad	Farrukhabad	Dhilawal	3239	2846	6085
23	Farrukhabad	Farrukhabad	Bhau Pur Khurd	1420	1292	2712
24	Farrukhabad	Farrukhabad	Papiha Pur	2935	2521	5456
25	Farrukhabad	Farrukhabad	Bijadhar Pur/Bijadhar Central Jail	975	819	1794
26	Farrukhabad	Farrukhabad	Narain Pur	712	645	1357

Sl. No.	Districts	Taluka/ Block	Village	Male Population	Female Population	Total Population
27	Farrukhabad	Farrukhabad	Nek Pur	0	0	0
28	Farrukhabad	Farrukhabad	Baglakhula	688	574	1262
29	Farrukhabad	Farrukhabad	Mseni Chauraha	2447	2164	4611
30	Farrukhabad	Farrukhabad	Amethi Kohna	2272	2026	4298
31	Farrukhabad	Farrukhabad	Bhagua Nagla	2052	1834	3886
32	Farrukhabad	Farrukhabad	Sota Bahadurpur	3090	2741	5831
33	Farrukhabad	Farrukhabad	Katri Sota Bahadur Pur	150	110	260
34	Farrukhabad	Amritpur	Chachoopur Jatpura	1593	1370	2963
35	Farrukhabad	Amritpur	Patti Badanpur	287	231	518
36	Farrukhabad	Amritpur	Badanpur	1427	1256	2683
37	Farrukhabad	Amritpur	Kankapur	442	370	812
38	Farrukhabad	Amritpur	Mohamdapur Gathiya	198	180	378
39	Farrukhabad	Amritpur	Chitrakut	275	250	525
40	Farrukhabad	Amritpur	Gandhi	1923	1834	3757
41	Farrukhabad	Amritpur	Ujaramau Nayagaon	1264	1043	2307
42	Farrukhabad	Amritpur	Jainapur Maheshpur	1919	1684	3603
43	Farrukhabad	Amritpur	Dabari	883	769	1652
44	Shanjahanpur	Jalalabad	Hullapur	653	551	1204
45	Shanjahanpur	Jalalabad	Jera Rahimpur	3609	3202	6811
46	Shanjahanpur	Jalalabad	Islamganj	3486	3057	6543
47	Shanjahanpur	Jalalabad	Allahganj	639	600	1239
48	Shanjahanpur	Jalalabad	Samapur	526	450	976
49	Shanjahanpur	Jalalabad	Tatiyari	329	298	627
50	Shanjahanpur	Jalalabad	Kewal Chilaua Rampur	914	808	1722
51	Shanjahanpur	Jalalabad	Koila Gayanpur	1365	1161	2526
52	Shanjahanpur	Jalalabad	Chourasi	716	578	1294
53	Shanjahanpur	Jalalabad	Kundauli	397	333	730
54	Shanjahanpur	Jalalabad	Dahena	947	896	1843

Sl. No.	Districts	Taluka/ Block	Village	Male Population	Female Population	Total Population
55	Shanjahanpur	Jalalabad	Saipur	90	70	160
56	Shanjahanpur	Jalalabad	Gora Mahua Gad	958	840	1798
57	Shanjahanpur	Jalalabad	Tingri	1735	1448	3183
58	Shanjahanpur	Jalalabad	Chilauli	8	4	12
59	Shanjahanpur	Jalalabad	Katiuli	450	424	874
60	Shanjahanpur	Jalalabad	Bajhera Mahua Dari	1162	997	2159
61	Shanjahanpur	Jalalabad	Rauli Bouri	2101	1846	3947
62	Shanjahanpur	Jalalabad	Noorpur Karhi	1228	1037	2265
63	Shanjahanpur	Jalalabad	Yaqoobpur	815	715	1530
64	Shanjahanpur	Jalalabad	Nagaria Buzurg	743	657	1400
65	Shanjahanpur	Jalalabad	Gunara	4598	4216	8814
66	Shanjahanpur	Jalalabad	Jalalabad (NPP)	20212	17990	38202
67	Shanjahanpur	Jalalabad	Sujawalpur	390	330	720
68	Shanjahanpur	Jalalabad	Malhpur	72	56	128
69	Shanjahanpur	Jalalabad	Baru Aari	189	118	307
70	Shanjahanpur	Shanjahanpur	Chanoura Bahadurpur	1931	1687	3618
71	Shanjahanpur	Shanjahanpur	Karsu Khera	64	68	132
72	Shanjahanpur	Shanjahanpur	Khai Khera	556	419	975
73	Shanjahanpur	Shanjahanpur	Nagla Sarju	2	5	7
74	Shanjahanpur	Shanjahanpur	Khajuria	282	244	526
75	Shanjahanpur	Shanjahanpur	Udrapur	242	194	436
76	Shanjahanpur	Shanjahanpur	Saijna Muklapur	681	591	1272
77	Shanjahanpur	Shanjahanpur	Atiwra	723	631	1354
78	Shanjahanpur	Shanjahanpur	Akbarpur Triya	407	353	760
79	Shanjahanpur	Shanjahanpur	Pratappur Gahwara	417	340	757
80	Shanjahanpur	Shanjahanpur	Kudaiya	557	507	1064
81	Shanjahanpur	Shanjahanpur	Partap Pur Gahwara	0	0	0
82	Shanjahanpur	Shanjahanpur	Barua Patti Sanayak	1356	1211	2567

Sl. No.	Districts	Taluka/ Block	Village	Male Population	Female Population	Total Population
83	Shanjahanpur	Shanjahanpur	Shivpuri E.Dhukri	15	16	31
84	Shanjahanpur	Shanjahanpur	Barua Patti Sanayak	1356	1211	2567
85	Shanjahanpur	Shanjahanpur	Miragpur Ilakasehramau	555	512	1067
86	Shanjahanpur	Shanjahanpur	Halpur	39	28	67
87	Shanjahanpur	Shanjahanpur	Ismailpur	143	115	258
88	Shanjahanpur	Shanjahanpur	Madnapur	2163	1806	3969
89	Shanjahanpur	Shanjahanpur	Chandokha	550	491	1041
90	Shanjahanpur	Shanjahanpur	Nasirpur	121	104	225
91	Shanjahanpur	Tilhar	Naglavantu	0	0	0
92	Shanjahanpur	Tilhar	Diutara	286	235	521
93	Shanjahanpur	Tilhar	Kavilpur	596	504	1100
94	Shanjahanpur	Tilhar	Barkhera Jaipal	763	684	1447
95	Shanjahanpur	Tilhar	Haidarpur	436	404	840
96	Shanjahanpur	Tilhar	Rajpuri	511	431	942
97	Shanjahanpur	Tilhar	Rajpura	18	15	33
98	Shanjahanpur	Tilhar	Salempur Khurd	255	246	501
99	Shanjahanpur	Tilhar	Patti Bakhs	191	165	356
100	Shanjahanpur	Tilhar	Milkipur	2345	2199	4544
101	Shanjahanpur	Tilhar	Harnarainpur Jataiya	339	260	599
102	Shanjahanpur	Tilhar	Gajipur	449	355	804
103	Shanjahanpur	Tilhar	Nagaria	311	237	548
104	Shanjahanpur	Tilhar	Feel Nagar	1977	1725	3702
105	Shanjahanpur	Tilhar	Meeragpur	71	60	131
106	Shanjahanpur	Tilhar	Shalpur Navdia	880	723	1603
107	Shanjahanpur	Tilhar	Kasrak	1283	1113	2396
108	Shanjahanpur	Tilhar	Shahpur Khitaoa	817	728	1545
109	Shanjahanpur	Tilhar	Bhojpur	491	422	913
110	Shanjahanpur	Tilhar	Bhauna	134	120	254

Sl. No.	Districts	Taluka/ Block	Village	Male Population	Female Population	Total Population
111	Shanjahanpur	Tilhar	Khawajagipur	332	270	602
112	Shanjahanpur	Tilhar	Kapoor Nagla	1004	816	1820
113	Shanjahanpur	Tilhar	Bhuria	502	463	965
114	Shanjahanpur	Tilhar	Chandpur	1301	1196	2497
115	Shanjahanpur	Tilhar	Chak Pipari	0	0	0
116	Shanjahanpur	Tilhar	Chandpur	340	260	600
117	Shanjahanpur	Tilhar	Pipari	836	701	1537
118	Shanjahanpur	Tilhar	Kamalpur Urf Bakhtawar Ganj	583	472	1055
119	Shanjahanpur	Tilhar	Kapoorpur	292	223	515
120	Shanjahanpur	Tilhar	Hasanpur	244	206	450
121	Shanjahanpur	Tilhar	Fatehpur	209	169	378
122	Shanjahanpur	Tilhar	Sunderpur	250	225	475
123	Shanjahanpur	Tilhar	Akbarpur	760	657	1417
124	Shanjahanpur	Tilhar	Akabari	1372	1216	2588
125	Shanjahanpur	Tilhar	Miyuna	1342	1082	2424
126	Shanjahanpur	Tilhar	Deeppur	1878	1650	3528
127	Shanjahanpur	Tilhar	Khudaganj (NP)	7848	6889	14737
128	Shanjahanpur	Tilhar	Lakshmipur	671	587	1258
129	Shanjahanpur	Tilhar	Diuras	1404	1138	2542
130	Shanjahanpur	Tilhar	Bhundi	862	747	1609
131	Shanjahanpur	Tilhar	Bhunda Harbanspur	405	354	759
132	Pilibhit	Bisalpur	Chak Ahetmali	0	0	0
133	Pilibhit	Bisalpur	Radheta Must.	1098	896	1994
134	Pilibhit	Bisalpur	Chaukhandi	429	346	775
135	Pilibhit	Bisalpur	Daulatpur Heera	1103	948	2051
136	Pilibhit	Bisalpur	Barsi Baley Urf Barsia	719	531	1250
137	Pilibhit	Bisalpur	Uganpur Marori	513	428	941
138	Pilibhit	Bisalpur	Nagipur Akhola	2421	2064	4485

Sl. No.	Districts	Taluka/ Block	Village	Male Population	Female Population	Total Population
139	Pilibhit	Bisalpur	Amrita Khas	1540	1408	2948
140	Pilibhit	Bisalpur	Nagipur Akhola	2421	2064	4485
141	Pilibhit	Bisalpur	Milak Gautia	0	0	0
142	Pilibhit	Bisalpur	Nagipur Akhola	2421	2064	4485
143	Pilibhit	Bisalpur	Bahadurpur	698	603	1301
144	Pilibhit	Bisalpur	Mundia Karor	347	298	645
145	Pilibhit	Bisalpur	Gobal Patipura	961	809	1770
146	Pilibhit	Bisalpur	Gyaspur	0	0	0
147	Pilibhit	Bisalpur	Dugipur Bara Gaon	354	302	656
148	Pilibhit	Bisalpur	Khamria Navdia	11	5	16
149	Pilibhit	Bisalpur	Kasimpur	726	612	1338
150	Pilibhit	Bisalpur	Jasauli Diwari	2220	2102	4322
151	Pilibhit	Bisalpur	Parasi Urf Parasia	969	842	1811
152	Pilibhit	Bisalpur	Pakria Mangli	495	445	940
153	Pilibhit	Bisalpur	Akbarganj Simra	986	880	1866
154	Pilibhit	Bisalpur	Bichpuri T. Int Gaon	175	146	321
155	Pilibhit	Bisalpur	Jogi Ther	1281	1140	2421
156	Pilibhit	Bisalpur	Tikri Mafi	759	635	1394
157	Pilibhit	Bisalpur	Narayanpur	965	825	1790
158	Pilibhit	Bisalpur	Patrasia	1103	971	2074
159	Pilibhit	Bisalpur	Pathrala	0	0	0
160	Pilibhit	Bisalpur	Nawada Mahesh	966	902	1868
161	Pilibhit	Bisalpur	Mohammadganj Amkharla	302	256	558
162	Pilibhit	Bisalpur	Barkhara	286	247	533
163	Pilibhit	Bisalpur	Nakta Muradabad Urf	493	427	920
164	Pilibhit	Pilibhit	Galra Machwapur	736	604	1340
165	Pilibhit	Pilibhit	Budhauri	807	704	1511
166	Pilibhit	Pilibhit	Jeohra Kalyanpur	1799	1547	3346

Sl. No.	Districts	Taluka/ Block	Village	Male Population	Female Population	Total Population
167	Pilibhit	Pilibhit	Simria Tarachandra	571	460	1031
168	Pilibhit	Pilibhit	Gazipur	943	810	1753
169	Pilibhit	Pilibhit	Sathrapur Mustqil	324	292	616
170	Pilibhit	Pilibhit	Khamaria Pandri	3521	3281	6802
171	Pilibhit	Pilibhit	Pauta Kalan	3744	3331	7075
172	Pilibhit	Pilibhit	Jiraunia	1656	1454	3110
173	Pilibhit	Pilibhit	Jangrauli Pul	1368	1196	2564
174	Pilibhit	Pilibhit	Sandia Mustqil	679	604	1283
175	Pilibhit	Pilibhit	Roop Pur Kamalu	1412	1243	2655
176	Pilibhit	Pilibhit	Roop Pur Kripa	1733	1568	3301
177	Pilibhit	Pilibhit	Bichpuri T. Jogi Ther	386	340	726

(Source: Census of India, 2011)

Table 2: Social Classification in Project Influence Settlements/Villages

Sl. No.	District	Block/ Taluka	Village	SC Population			ST Population		
				Male	Female	Total	Male	Female	Total
1	Mainpuri	Bhangaon	Bewar Grameem	1388	1228	2616	0	0	0
2	Mainpuri	Bhangaon	Bewar (NP)	1334	1251	2585	0	0	0
3	Mainpuri	Bhangaon	Sakat Bewar	400	333	733	0	0	0
4	Farrukhabad	Farrukhabad	Gazi Pur	0	0	0	0	0	0
5	Farrukhabad	Farrukhabad	Madanpur	1031	917	1948	0	0	0
6	Farrukhabad	Farrukhabad	Khimsoy Pur	930	810	1740	0	0	0
7	Farrukhabad	Farrukhabad	Nadsa	128	90	218	0	0	0
8	Farrukhabad	Farrukhabad	Pasnig Pur	165	141	306	0	0	0
9	Farrukhabad	Farrukhabad	Allabal Pur	150	149	299	0	0	0
10	Farrukhabad	Farrukhabad	Mohamda Bad	93	38	131	0	0	0
11	Farrukhabad	Farrukhabad	Sakwai	227	208	435	0	0	0

Sl. No.	District	Block/Taluka	Village	SC Population			ST Population		
				Male	Female	Total	Male	Female	Total
12	Farrukhabad	Farrukhabad	Nisai	62	66	128	0	0	0
13	Farrukhabad	Farrukhabad	Gaisingh Pur	440	394	834	0	0	0
14	Farrukhabad	Farrukhabad	Pipar Gaon	975	810	1785	0	0	0
15	Farrukhabad	Farrukhabad	Jalla Pur	295	218	513	0	0	0
16	Farrukhabad	Farrukhabad	Murhaas	109	88	197	0	0	0
17	Farrukhabad	Farrukhabad	Dahelia	135	110	245	0	0	0
18	Farrukhabad	Farrukhabad	Jait Pur	190	169	359	0	0	0
19	Farrukhabad	Farrukhabad	Bahid Pur	0	0	0	0	0	0
20	Farrukhabad	Farrukhabad	Sengan Pur	19	15	34	0	0	0
21	Farrukhabad	Farrukhabad	Barna Bujurg	27	24	51	0	0	0
22	Farrukhabad	Farrukhabad	Dhilawal	636	549	1185	0	0	0
23	Farrukhabad	Farrukhabad	Bhau Pur Khurd	471	454	925	0	0	0
24	Farrukhabad	Farrukhabad	Papiha Pur	674	559	1233	0	0	0
25	Farrukhabad	Farrukhabad	Bijadhar Pur/Bijadhar Pur Central Jail	102	76	178	0	0	0
26	Farrukhabad	Farrukhabad	Narain Pur	149	114	263	0	0	0
27	Farrukhabad	Farrukhabad	Nek Pur	0	0	0	0	0	0
28	Farrukhabad	Farrukhabad	Baglakhula	264	210	474	0	0	0
29	Farrukhabad	Farrukhabad	Mseni Chauraha	545	491	1036	0	0	0
30	Farrukhabad	Farrukhabad	Amethi Kohna	197	161	358	0	0	0
31	Farrukhabad	Farrukhabad	Bhagua	491	426	917	0	0	0

Sl. No.	District	Block/Taluka	Village	SC Population			ST Population		
				Male	Female	Total	Male	Female	Total
		ad	Nagla						
32	Farrukhabad	Farrukhabad	Sota Bahadurpur	77	62	139	0	0	0
33	Farrukhabad	Farrukhabad	Katri Sota Bahadur Pur	0	0	0	0	0	0
34	Farrukhabad	Amritpur	Chachoopur Jatpura	206	184	390	0	0	0
35	Farrukhabad	Amritpur	Patti Badanpur	37	29	66	0	0	0
36	Farrukhabad	Amritpur	Badanpur	132	108	240	0	0	0
37	Farrukhabad	Amritpur	Kankapur	90	75	165	0	0	0
38	Farrukhabad	Amritpur	Mohamdapur Gathiya	13	8	21	0	0	0
39	Farrukhabad	Amritpur	Chitrakut	17	14	31	0	0	0
40	Farrukhabad	Amritpur	Gandhi	500	444	944	0	0	0
41	Farrukhabad	Amritpur	Ujaramau Nayagaon	296	220	516	0	0	0
42	Farrukhabad	Amritpur	Jainapur Maheshpur	260	221	481	0	0	0
43	Farrukhabad	Amritpur	Dabari	27	27	54	0	0	0
44	Shanjahanpur	Jalalabad	Hullapur	21	15	36	0	0	0
45	Shanjahanpur	Jalalabad	Jera Rahimpur	258	231	489	0	0	0
46	Shanjahanpur	Jalalabad	Islamganj	629	534	1163	0	0	0
47	Shanjahanpur	Jalalabad	Allahganj	0	0	0	0	0	0
48	Shanjahanpur	Jalalabad	Samapur	33	24	57	0	0	0
49	Shanjahanpur	Jalalabad	Tatiyari	18	20	38	0	0	0
50	Shanjahanpur	Jalalabad	Kewal Rampur Chilaua	107	93	200	0	0	0
51	Shanjahanpur	Jalalabad	Koila Gayanpur	188	148	336	0	0	0
52	Shanjahanpur	Jalalabad	Chourasi	212	166	378	0	0	0
53	Shanjahanpur	Jalalabad	Kundauli	48	34	82	0	0	0
54	Shanjahanpur	Jalalabad	Dahena	186	175	361	0	0	0
55	Shanjahanpur	Jalalabad	Saipur	0	0	0	0	0	0
56	Shanjahanpur	Jalalabad	Gora Mahua Gad	119	94	213	0	0	0

Sl. No.	District	Block/Taluka	Village	SC Population			ST Population		
				Male	Female	Total	Male	Female	Total
57	Shanjahanpur	Jalalabad	Tingri	100	85	185	0	0	0
58	Shanjahanpur	Jalalabad	Chilauli	0	0	0	0	0	0
59	Shanjahanpur	Jalalabad	Katiuli	19	30	49	0	0	0
60	Shanjahanpur	Jalalabad	Bajhera Mahua Dari	139	144	283	0	0	0
61	Shanjahanpur	Jalalabad	Rauli Bouri	245	181	426	0	0	0
62	Shanjahanpur	Jalalabad	Noorpur Karhi	55	50	105	0	0	0
63	Shanjahanpur	Jalalabad	Yaqoobpur	124	103	227	0	0	0
64	Shanjahanpur	Jalalabad	Nagaria Buzurg	67	58	125	0	0	0
65	Shanjahanpur	Jalalabad	Gunara	133	112	245	0	0	0
66	Shanjahanpur	Jalalabad	Jalalabad (NPP)	1085	1006	2091	2	0	2
67	Shanjahanpur	Jalalabad	Sujawalpur	74	55	129	0	0	0
68	Shanjahanpur	Jalalabad	Malhpur	0	0	0	0	0	0
69	Shanjahanpur	Jalalabad	Baru Aari	0	0	0	0	0	0
70	Shanjahanpur	Shanjahanpur	Chanoura Bahadurpur	1000	881	1881	0	0	0
71	Shanjahanpur	Shanjahanpur	Karsu Khera	0	0	0	0	0	0
72	Shanjahanpur	Shanjahanpur	Khai Khera	0	0	0	0	0	0
73	Shanjahanpur	Shanjahanpur	Nagla Sarju	0	0	0	0	0	0
74	Shanjahanpur	Shanjahanpur	Khajuria	89	87	176	0	0	0
75	Shanjahanpur	Shanjahanpur	Udrapur	7	5	12	0	0	0
76	Shanjahanpur	Shanjahanpur	Saijna Talluqua Muklapur	170	158	328	0	0	0
77	Shanjahanpur	Shanjahanpur	Atiwra	129	113	242	0	0	0
78	Shanjahanpur	Shanjahanpur	Akbarpur Triya	83	61	144	0	0	0
79	Shanjahanpur	Shanjahanpur	Pratappur Gahwara	55	42	97	0	0	0
80	Shanjahanpur	Shanjahan	Kudaiya	87	73	160	0	0	0

Sl. No.	District	Block/Taluka	Village	SC Population			ST Population		
				Male	Female	Total	Male	Female	Total
		pur							
81	Shanjahanpur	Shanjahanpur	Partap Pur Gahwara	0	0	0	0	0	0
82	Shanjahanpur	Shanjahanpur	Barua Patti Sanayak	191	162	353	0	0	0
83	Shanjahanpur	Shanjahanpur	Shivpuri E.Dhukri	0	0	0	0	0	0
84	Shanjahanpur	Shanjahanpur	Barua Patti Sanayak	191	162	353	0	0	0
85	Shanjahanpur	Shanjahanpur	Miragpur Ilakasehramau	302	288	590	0	0	0
86	Shanjahanpur	Shanjahanpur	Halpur	0	0	0	0	0	0
87	Shanjahanpur	Shanjahanpur	Ismailpur	0	0	0	0	0	0
88	Shanjahanpur	Shanjahanpur	Madnapur	417	361	778	0	0	0
89	Shanjahanpur	Shanjahanpur	Chandokha	273	225	498	0	0	0
90	Shanjahanpur	Shanjahanpur	Nasirpur	94	74	168	0	0	0
91	Shanjahanpur	Tilhar	Naglavantu	0	0	0	0	0	0
92	Shanjahanpur	Tilhar	Diutara	3	3	6	0	0	0
93	Shanjahanpur	Tilhar	Kavilpur	251	215	466	0	0	0
94	Shanjahanpur	Tilhar	Barkhera Jaipal	126	133	259	0	0	0
95	Shanjahanpur	Tilhar	Haidarpur	104	111	215	0	0	0
96	Shanjahanpur	Tilhar	Rajpuri	3	5	8	0	0	0
97	Shanjahanpur	Tilhar	Rajpura	0	0	0	0	0	0
98	Shanjahanpur	Tilhar	Salempur Khurd	0	0	0	0	0	0
99	Shanjahanpur	Tilhar	Patti Bakhs	2	4	6	0	0	0
100	Shanjahanpur	Tilhar	Milkipur	41	34	75	0	0	0
101	Shanjahanpur	Tilhar	Harnarainpur Jataiya	50	35	85	0	0	0
102	Shanjahanpur	Tilhar	Gajipur	158	119	277	0	0	0
103	Shanjahanpur	Tilhar	Nagaria	20	14	34	0	0	0

Sl. No.	District	Block/ Taluka	Village	SC Population			ST Population		
				Male	Female	Total	Male	Female	Total
104	Shanjahanpur	Tilhar	Feel Nagar	250	217	467	0	0	0
105	Shanjahanpur	Tilhar	Meeragpur	0	0	0	0	0	0
106	Shanjahanpur	Tilhar	Shalpur Navdia	294	276	570	0	0	0
107	Shanjahanpur	Tilhar	Kasrak	242	232	474	0	0	0
108	Shanjahanpur	Tilhar	Shahpur Khitaoa	201	187	388	0	0	0
109	Shanjahanpur	Tilhar	Bhojpur	183	149	332	0	0	0
110	Shanjahanpur	Tilhar	Bhauna	8	14	22	0	0	0
111	Shanjahanpur	Tilhar	Khawajagipur	11	10	21	0	0	0
112	Shanjahanpur	Tilhar	Kapoor Nagla	328	243	571	0	0	0
113	Shanjahanpur	Tilhar	Bhuria	57	44	101	0	0	0
114	Shanjahanpur	Tilhar	Chandpur	122	82	204	0	0	0
115	Shanjahanpur	Tilhar	Chak Pipari	0	0	0	0	0	0
116	Shanjahanpur	Tilhar	Chandpur	188	158	346	0	0	0
117	Shanjahanpur	Tilhar	Pipari	139	122	261	0	0	0
118	Shanjahanpur	Tilhar	Kamalpur Urf Bakhtawar Ganj	49	39	88	0	0	0
119	Shanjahanpur	Tilhar	Kapoorpur	35	27	62	0	0	0
120	Shanjahanpur	Tilhar	Hasanpur	60	54	114	0	0	0
121	Shanjahanpur	Tilhar	Fatehpur	0	0	0	0	0	0
122	Shanjahanpur	Tilhar	Sunderpur	15	19	34	0	0	0
123	Shanjahanpur	Tilhar	Akbarpur	233	199	432	0	0	0
124	Shanjahanpur	Tilhar	Akabari	101	77	178	0	0	0
125	Shanjahanpur	Tilhar	Miyuna	415	327	742	0	0	0
126	Shanjahanpur	Tilhar	Deeppur	54	61	115	0	0	0
127	Shanjahanpur	Tilhar	Khudaganj (NP)	958	870	1828	0	0	0
128	Shanjahanpur	Tilhar	Lakshmipur	136	111	247	0	0	0
129	Shanjahanpur	Tilhar	Diuras	32	33	65	0	0	0
130	Shanjahanpur	Tilhar	Bhundi	187	165	352	0	0	0
131	Shanjahanpur	Tilhar	Bhunda Harbanspur	49	45	94	0	0	0

Sl. No.	District	Block/ Taluka	Village	SC Population			ST Population		
				Male	Female	Total	Male	Female	Total
132	Pilibhit	Bisalpur	Chak Ahetmali	0	0	0	0	0	0
133	Pilibhit	Bisalpur	Radheta Must.	196	145	341	0	0	0
134	Pilibhit	Bisalpur	Chaukhandi	56	51	107	0	0	0
135	Pilibhit	Bisalpur	Daulatpur Heera	76	74	150	0	0	0
136	Pilibhit	Bisalpur	Barsi Baley Urf Barsia	188	133	321	0	0	0
137	Pilibhit	Bisalpur	Uganpur Marori	131	110	241	0	0	0
138	Pilibhit	Bisalpur	Nagipur Akhola	323	260	583	0	0	0
139	Pilibhit	Bisalpur	Amrita Khas	360	313	673	0	0	0
140	Pilibhit	Bisalpur	Nagipur Akhola	323	260	583	0	0	0
141	Pilibhit	Bisalpur	Milak Gautia	0	0	0	0	0	0
142	Pilibhit	Bisalpur	Nagipur Akhola	323	260	583	0	0	0
143	Pilibhit	Bisalpur	Bahadurpur	55	50	105	0	0	0
144	Pilibhit	Bisalpur	Mundia Karor	20	18	38	0	0	0
145	Pilibhit	Bisalpur	Gobal Patipura	231	177	408	0	0	0
146	Pilibhit	Bisalpur	Gyaspur	0	0	0	0	0	0
147	Pilibhit	Bisalpur	Dugipur Bara Gaon	0	0	0	0	0	0
148	Pilibhit	Bisalpur	Khamria Navdia	0	0	0	0	0	0
149	Pilibhit	Bisalpur	Kasimpur	90	66	156	0	0	0
150	Pilibhit	Bisalpur	Jasauli Diwari	235	227	462	0	0	0
151	Pilibhit	Bisalpur	Parasi Urf Parasia	134	113	247	0	0	0
152	Pilibhit	Bisalpur	Pakria Mangli	123	108	231	0	0	0
153	Pilibhit	Bisalpur	Akbarganj Simra	136	116	252	0	0	0
154	Pilibhit	Bisalpur	Bichpuri T.	169	136	305	2	2	4

Sl. No.	District	Block/Taluka	Village	SC Population			ST Population		
				Male	Female	Total	Male	Female	Total
			Int Gaon						
155	Pilibhit	Bisalpur	Jogi Ther	387	325	712	0	0	0
156	Pilibhit	Bisalpur	Tikri Mafi	60	62	122	0	0	0
157	Pilibhit	Bisalpur	Narayanpur	161	137	298	0	0	0
158	Pilibhit	Bisalpur	Patrasia	186	154	340	0	0	0
159	Pilibhit	Bisalpur	Pathrala	0	0	0	0	0	0
160	Pilibhit	Bisalpur	Nawada Mahesh	113	103	216	0	0	0
161	Pilibhit	Bisalpur	Mohammad ganj Amkharia	68	55	123	0	0	0
162	Pilibhit	Bisalpur	Barkhara	14	14	28	0	0	0
163	Pilibhit	Bisalpur	Nakta Urf Muradabad	6	4	10	0	0	0
164	Pilibhit	Pilibhit	Galra Machwapur	174	140	314	0	0	0
165	Pilibhit	Pilibhit	Budhauri	91	86	177	0	0	0
166	Pilibhit	Pilibhit	Jeohra Kalyanpur	228	192	420	0	0	0
167	Pilibhit	Pilibhit	Simria Tarachandra	28	23	51	0	0	0
168	Pilibhit	Pilibhit	Gazipur	14	13	27	0	0	0
169	Pilibhit	Pilibhit	Sathrapur Mustqil	13	10	23	0	0	0
170	Pilibhit	Pilibhit	Khamaria Pandri	87	75	162	0	0	0
171	Pilibhit	Pilibhit	Pauta Kalan	33	23	56	0	0	0
172	Pilibhit	Pilibhit	Jiraunia	534	456	990	0	0	0
173	Pilibhit	Pilibhit	Jangrauli Pul	528	476	1004	0	0	0
174	Pilibhit	Pilibhit	Sandia Mustqil	206	197	403	0	0	0
175	Pilibhit	Pilibhit	Roop Kamalu Pur	342	290	632	0	0	0
176	Pilibhit	Pilibhit	Roop Kripa Pur	199	174	373	0	0	0
177	Pilibhit	Pilibhit	Bichpuri T. Jogi Ther	68	64	132	0	0	0

(Source: Census of India, 2011)

Table 3: Number of Literates and Illiterates in the Project Influence Villages

Sl. No.	District	Block/Taluka	Village	Literate Population			Illiterate Population		
				Male	Female	Total	Male	Female	Total
1	Mainpuri	Bhangaon	Bewar Grameem	2488	1734	4222	746	1037	1783
2	Mainpuri	Bhangaon	Bewar (NP)	9237	7402	16639	3219	3871	7090
3	Mainpuri	Bhangaon	Sakat Bewar	1442	974	2416	573	747	1320
4	Farrukhabad	Farrukhabad	Gazi Pur	325	252	577	54	42	96
5	Farrukhabad	Farrukhabad	Madanpur	4627	3074	7701	2147	2710	4857
6	Farrukhabad	Farrukhabad	Khimsoy Pur	2250	1502	3752	855	1256	2111
7	Farrukhabad	Farrukhabad	Nadsa	584	428	1012	142	220	362
8	Farrukhabad	Farrukhabad	Pasnig Pur	675	432	1107	208	381	589
9	Farrukhabad	Farrukhabad	Allabal Pur	625	423	1048	242	359	601
10	Farrukhabad	Farrukhabad	Mohamda Bad	345	179	524	13	23	36
11	Farrukhabad	Farrukhabad	Sakwai	1152	798	1950	472	611	1083
12	Farrukhabad	Farrukhabad	Nisai	460	305	765	287	416	703
13	Farrukhabad	Farrukhabad	Gaisingh Pur	695	412	1107	468	592	1060
14	Farrukhabad	Farrukhabad	Pipar Gaon	4700	3093	7793	1572	2232	3804
15	Farrukhabad	Farrukhabad	Jalla Pur	516	373	889	112	164	276
16	Farrukhabad	Farrukhabad	Murhaas	328	218	546	143	181	324
17	Farrukhabad	Farrukhabad	Dahelia	398	290	688	130	162	292
18	Farrukhabad	Farrukhabad	Jait Pur	837	598	1435	367	495	862
19	Farrukhabad	Farrukhabad	Bahid Pur	0	0	0	0	0	0

Sl. No.	District	Block/Taluka	Village	Literate Population			Illiterate Population		
				Male	Female	Total	Male	Female	Total
20	Farrukhabad	Farrukhabad	Sengan Pur	71	58	129	42	46	88
21	Farrukhabad	Farrukhabad	Barna Bujurg	163	128	291	104	129	233
22	Farrukhabad	Farrukhabad	Dhilawal	2258	1438	3696	981	1408	2389
23	Farrukhabad	Farrukhabad	Bhau Khurd Pur	954	562	1516	466	730	1196
24	Farrukhabad	Farrukhabad	Papiha Pur	1821	1186	3007	1114	1335	2449
25	Farrukhabad	Farrukhabad	Bijadhar Pur/Bijadhar Pur Central Jail	839	675	1514	136	144	280
26	Farrukhabad	Farrukhabad	Narain Pur	502	336	838	210	309	519
27	Farrukhabad	Farrukhabad	Nek Pur	0	0	0	0	0	0
28	Farrukhabad	Farrukhabad	Baglakhula	443	299	742	245	275	520
29	Farrukhabad	Farrukhabad	Mseni Chauraha	1855	1404	3259	592	760	1352
30	Farrukhabad	Farrukhabad	Amethi Kohna	1417	1007	2424	855	1019	1874
31	Farrukhabad	Farrukhabad	Bhagua Nagla	1509	1092	2601	543	742	1285
32	Farrukhabad	Farrukhabad	Sota Bahadurpur	1224	744	1968	1866	1997	3863
33	Farrukhabad	Farrukhabad	Katri Sota Bahadur Pur	109	67	176	41	43	84
34	Farrukhabad	Amritpur	Chachoopur Jatpura	902	467	1369	691	903	1594
35	Farrukhabad	Amritpur	Patti Badanpur	102	42	144	185	189	374
36	Farrukhabad	Amritpur	Badanpur	792	508	1300	635	748	1383
37	Farrukhabad	Amritpur	Kankapur	284	164	448	158	206	364
38	Farrukhabad	Amritpur	Mohamdapur Gathiya	147	105	252	51	75	126
39	Farrukhabad	Amritpur	Chitrakut	176	113	289	99	137	236

Sl. No.	District	Block/Taluka	Village	Literate Population			Illiterate Population		
				Male	Female	Total	Male	Female	Total
	d								
40	Farrukhabad	Amritpur	Gandhi	1171	946	2117	752	888	1640
41	Farrukhabad	Amritpur	Ujaramau Nayagaon	810	471	1281	454	572	1026
42	Farrukhabad	Amritpur	Jainapur Maheshpur	1424	1060	2484	495	624	1119
43	Farrukhabad	Amritpur	Dabari	590	321	911	293	448	741
44	Shanjahanpur	Jalalabad	Hullapur	428	195	623	225	356	581
45	Shanjahanpur	Jalalabad	Jera Rahimpur	2336	1372	3708	1273	1830	3103
46	Shanjahanpur	Jalalabad	Islamganj	2168	1282	3450	1318	1775	3093
47	Shanjahanpur	Jalalabad	Allahganj	316	194	510	323	406	729
48	Shanjahanpur	Jalalabad	Samapur	339	175	514	187	275	462
49	Shanjahanpur	Jalalabad	Tatiyari	180	98	278	149	200	349
50	Shanjahanpur	Jalalabad	Kewal Rampur Chilaua	632	466	1098	282	342	624
51	Shanjahanpur	Jalalabad	Koila Gayanpur	716	400	1116	649	761	1410
52	Shanjahanpur	Jalalabad	Chourasi	532	299	831	184	279	463
53	Shanjahanpur	Jalalabad	Kundauli	145	72	217	252	261	513
54	Shanjahanpur	Jalalabad	Dahena	541	339	880	406	557	963
55	Shanjahanpur	Jalalabad	Saipur	73	45	118	17	25	42
56	Shanjahanpur	Jalalabad	Gora Mahua Gad	644	388	1032	314	452	766
57	Shanjahanpur	Jalalabad	Tingri	883	501	1384	852	947	1799
58	Shanjahanpur	Jalalabad	Chilauli	5	0	5	3	4	7
59	Shanjahanpur	Jalalabad	Katiuli	182	81	263	268	343	611
60	Shanjahanpur	Jalalabad	Bajhera Mahua Dari	695	337	1032	467	660	1127
61	Shanjahanpur	Jalalabad	Rauli Bouri	912	435	1347	1189	1411	2600
62	Shanjahanpur	Jalalabad	Noorpur Karhi	687	371	1058	541	666	1207
63	Shanjahanpur	Jalalabad	Yaqoobpur	535	241	776	280	474	754
64	Shanjahanpur	Jalalabad	Nagaria Buzurg	501	297	798	242	360	602

Sl. No.	District	Block/Taluka	Village	Literate Population			Illiterate Population		
				Male	Female	Total	Male	Female	Total
65	Shanjahanpur	Jalalabad	Gunara	1610	1018	2628	2988	3198	6186
66	Shanjahanpur	Jalalabad	Jalalabad (NPP)	12921	9466	22387	7291	8524	15815
67	Shanjahanpur	Jalalabad	Sujawalpur	149	123	272	241	207	448
68	Shanjahanpur	Jalalabad	Malhpur	46	28	74	26	28	54
69	Shanjahanpur	Jalalabad	Baru Aari	112	33	145	77	85	162
70	Shanjahanpur	Shanjahanpur	Chanoura Bahadurpur	1069	621	1690	862	1066	1928
71	Shanjahanpur	Shanjahanpur	Karsu Khera	43	27	70	21	41	62
72	Shanjahanpur	Shanjahanpur	Khai Khera	348	154	502	208	265	473
73	Shanjahanpur	Shanjahanpur	Nagla Sarju	1	5	6	1	0	1
74	Shanjahanpur	Shanjahanpur	Khajuria	209	120	329	73	124	197
75	Shanjahanpur	Shanjahanpur	Udrapur	145	78	223	97	116	213
76	Shanjahanpur	Shanjahanpur	Saijna Talluqua Muklapur	348	184	532	333	407	740
77	Shanjahanpur	Shanjahanpur	Atiura	440	242	682	283	389	672
78	Shanjahanpur	Shanjahanpur	Akbarpur Triya	223	134	357	184	219	403
79	Shanjahanpur	Shanjahanpur	Pratappur Gahwara	245	166	411	172	174	346
80	Shanjahanpur	Shanjahanpur	Kudaiya	382	237	619	175	270	445
81	Shanjahanpur	Shanjahanpur	Partap Gahwara Pur	0	0	0	0	0	0
82	Shanjahanpur	Shanjahanpur	Barua Patti Sanayak	799	498	1297	557	713	1270
83	Shanjahanpur	Shanjahanpur	Shivpuri E.Dhukri	11	10	21	4	6	10
84	Shanjahanpur	Shanjahanpur	Barua Patti Sanayak	799	498	1297	557	713	1270
85	Shanjahanpur	Shanjahanpur	Miragpur Ilakasehramau	313	174	487	242	338	580

Sl. No.	District	Block/Taluka	Village	Literate Population			Illiterate Population		
				Male	Female	Total	Male	Female	Total
86	Shanjahanpur	Shanjahanpur	Halpur	25	13	38	14	15	29
87	Shanjahanpur	Shanjahanpur	Ismailpur	63	40	103	80	75	155
88	Shanjahanpur	Shanjahanpur	Madnapur	1295	790	2085	868	1016	1884
89	Shanjahanpur	Shanjahanpur	Chandokha	335	202	537	215	289	504
90	Shanjahanpur	Shanjahanpur	Nasirpur	67	34	101	54	70	124
91	Shanjahanpur	Tilhar	Naglavantu	0	0	0	0	0	0
92	Shanjahanpur	Tilhar	Diutara	158	62	220	128	173	301
93	Shanjahanpur	Tilhar	Kavilpur	340	206	546	256	298	554
94	Shanjahanpur	Tilhar	Barkhera Jaipal	497	310	807	266	374	640
95	Shanjahanpur	Tilhar	Haidarpur	237	141	378	199	263	462
96	Shanjahanpur	Tilhar	Rajpuri	291	165	456	220	266	486
97	Shanjahanpur	Tilhar	Rajpura	8	8	16	10	7	17
98	Shanjahanpur	Tilhar	Salempur Khurd	130	97	227	125	149	274
99	Shanjahanpur	Tilhar	Patti Bakhs	89	69	158	102	96	198
100	Shanjahanpur	Tilhar	Milkipur	1031	816	1847	1314	1383	2697
101	Shanjahanpur	Tilhar	Harnarainpur Jataiya	110	57	167	229	203	432
102	Shanjahanpur	Tilhar	Gajipur	250	139	389	199	216	415
103	Shanjahanpur	Tilhar	Nagaria	190	98	288	121	139	260
104	Shanjahanpur	Tilhar	Feel Nagar	1070	602	1672	907	1123	2030
105	Shanjahanpur	Tilhar	Meeragpur	38	26	64	33	34	67
106	Shanjahanpur	Tilhar	Shalpur Navdia	551	294	845	329	429	758
107	Shanjahanpur	Tilhar	Kasrak	677	474	1151	606	639	1245
108	Shanjahanpur	Tilhar	Shahpur Khitaoa	571	339	910	246	389	635
109	Shanjahanpur	Tilhar	Bhojpur	320	188	508	171	234	405
110	Shanjahanpur	Tilhar	Bhauna	54	24	78	80	96	176
111	Shanjahanpur	Tilhar	Khawajagipur	145	68	213	187	202	389

Sl. No.	District	Block/ Taluka	Village	Literate Population			Illiterate Population		
				Male	Female	Total	Male	Female	Total
112	Shanjahanpur	Tilhar	Kapoor Nagla	480	224	704	524	592	1116
113	Shanjahanpur	Tilhar	Bhuria	395	255	650	107	208	315
114	Shanjahanpur	Tilhar	Chandpur	893	707	1600	408	489	897
115	Shanjahanpur	Tilhar	Chak Pipari	0	0	0	0	0	0
116	Shanjahanpur	Tilhar	Chandpur	191	105	296	149	155	304
117	Shanjahanpur	Tilhar	Pipari	528	273	801	308	428	736
118	Shanjahanpur	Tilhar	Kamalpur Urf Bakhtawar Ganj	437	274	711	146	198	344
119	Shanjahanpur	Tilhar	Kapoorpur	201	88	289	91	135	226
120	Shanjahanpur	Tilhar	Hasanpur	154	94	248	90	112	202
121	Shanjahanpur	Tilhar	Fatehpur	98	31	129	111	138	249
122	Shanjahanpur	Tilhar	Sunderpur	157	82	239	93	143	236
123	Shanjahanpur	Tilhar	Akbarpur	588	390	978	172	267	439
124	Shanjahanpur	Tilhar	Akabari	883	527	1410	489	689	1178
125	Shanjahanpur	Tilhar	Miyuna	719	402	1121	623	680	1303
126	Shanjahanpur	Tilhar	Deeppur	914	478	1392	964	1172	2136
127	Shanjahanpur	Tilhar	Khudaganj (NP)	4149	2714	6863	3699	4175	7874
128	Shanjahanpur	Tilhar	Lakshmipur	357	232	589	314	355	669
129	Shanjahanpur	Tilhar	Diuras	1016	627	1643	388	511	899
130	Shanjahanpur	Tilhar	Bhundi	513	258	771	349	489	838
131	Shanjahanpur	Tilhar	Bhunda Harbanspur	262	165	427	143	189	332
132	Pilibhit	Bisalpur	Chak Ahetmali	0	0	0	0	0	0
133	Pilibhit	Bisalpur	Radheta Must.	555	267	822	543	629	1172
134	Pilibhit	Bisalpur	Chaukhandi	303	157	460	126	189	315
135	Pilibhit	Bisalpur	Daulatpur Heera	758	396	1154	345	552	897
136	Pilibhit	Bisalpur	Barsi Baley Urf Barsia	392	183	575	327	348	675
137	Pilibhit	Bisalpur	Uganpur Marori	325	206	531	188	222	410
138	Pilibhit	Bisalpur	Nagipur Akhola	1672	993	2665	749	1071	1820
139	Pilibhit	Bisalpur	Amrita Khas	1071	710	1781	469	698	1167

Sl. No.	District	Block/Taluka	Village	Literate Population			Illiterate Population		
				Male	Female	Total	Male	Female	Total
140	Pilibhit	Bisalpur	Nagipur Akhola	1672	993	2665	749	1071	1820
141	Pilibhit	Bisalpur	Milak Gautia	0	0	0	0	0	0
142	Pilibhit	Bisalpur	Nagipur Akhola	1672	993	2665	749	1071	1820
143	Pilibhit	Bisalpur	Bahadurpur	395	199	594	303	404	707
144	Pilibhit	Bisalpur	Mundia Karor	243	124	367	104	174	278
145	Pilibhit	Bisalpur	Gobal Patipura	635	355	990	326	454	780
146	Pilibhit	Bisalpur	Gyaspur	0	0	0	0	0	0
147	Pilibhit	Bisalpur	Dugipur Bara Gaon	237	149	386	117	153	270
148	Pilibhit	Bisalpur	Khamria Navdia	7	4	11	4	1	5
149	Pilibhit	Bisalpur	Kasimpur	594	364	958	132	248	380
150	Pilibhit	Bisalpur	Jasauli Diwari	1363	871	2234	857	1231	2088
151	Pilibhit	Bisalpur	Parasi Urf Parasia	786	487	1273	183	355	538
152	Pilibhit	Bisalpur	Pakria Mangli	378	227	605	117	218	335
153	Pilibhit	Bisalpur	Akbarganj Simra	796	492	1288	190	388	578
154	Pilibhit	Bisalpur	Bichpuri T. Int Gaon	130	63	193	45	83	128
155	Pilibhit	Bisalpur	Jogi Ther	903	496	1399	378	644	1022
156	Pilibhit	Bisalpur	Tikri Mafi	521	269	790	238	366	604
157	Pilibhit	Bisalpur	Narayanpur	728	450	1178	237	375	612
158	Pilibhit	Bisalpur	Patrasia	855	554	1409	248	417	665
159	Pilibhit	Bisalpur	Pathrala	0	0	0	0	0	0
160	Pilibhit	Bisalpur	Nawada Mahesh	753	442	1195	213	460	673
161	Pilibhit	Bisalpur	Mohammadganj Amkharia	201	94	295	101	162	263
162	Pilibhit	Bisalpur	Barkhara	221	120	341	65	127	192
163	Pilibhit	Bisalpur	Nakta Urf Muradabad	356	193	549	137	234	371
164	Pilibhit	Pilibhit	Galra Machwapur	517	310	827	219	294	513
165	Pilibhit	Pilibhit	Budhauri	501	243	744	306	461	767

Sl. No.	District	Block/Taluka	Village	Literate Population			Illiterate Population		
				Male	Female	Total	Male	Female	Total
166	Pilibhit	Pilibhit	Jeohra Kalyanpur	1209	678	1887	590	869	1459
167	Pilibhit	Pilibhit	Simria Tarachandra	432	229	661	139	231	370
168	Pilibhit	Pilibhit	Gazipur	589	332	921	354	478	832
169	Pilibhit	Pilibhit	Sathrapur Mustqil	245	134	379	79	158	237
170	Pilibhit	Pilibhit	Khamaria Pandri	1603	986	2589	1918	2295	4213
171	Pilibhit	Pilibhit	Pauta Kalan	1967	1220	3187	1777	2111	3888
172	Pilibhit	Pilibhit	Jiraunia	1110	628	1738	546	826	1372
173	Pilibhit	Pilibhit	Jangrauli Pul	745	408	1153	623	788	1411
174	Pilibhit	Pilibhit	Sandia Mustqil	397	219	616	282	385	667
175	Pilibhit	Pilibhit	Roop Kamalu Pur	1003	612	1615	409	631	1040
176	Pilibhit	Pilibhit	Roop Kripa Pur	1034	627	1661	699	941	1640
177	Pilibhit	Pilibhit	Bichpuri Jogi Ther T.	291	142	433	95	198	293

(Source: Census of India, 2011)

Table 4: Workers in the Project-Affected Villages

Sl. No.	District	Block/ Taluka	Village	Main Workers			Marginal Workers			Total Workers		
				Male	Female	Total	Male	Female	Total	Male	Female	Total
1	Mainpuri	Bhangaon	Bewar Grameem	1193	105	1298	282	79	361	1475	184	1659
2	Mainpuri	Bhangaon	Bewar (NP)	4652	406	5058	942	264	1206	5594	670	6264
3	Mainpuri	Bhangaon	Sakat Bewar	922	175	1097	124	60	184	1046	235	1281
4	Farrukhabad	Farrukhabad	Gazi Pur	136	8	144	2	5	7	138	13	151
5	Farrukhabad	Farrukhabad	Madanpur	2655	658	3313	373	315	688	3028	973	4001
6	Farrukhabad	Farrukhabad	Khimsoy Pur	944	130	1074	507	89	596	1451	219	1670
7	Farrukhabad	Farrukhabad	Nadsa	339	126	465	13	8	21	352	134	486
8	Farrukhabad	Farrukhabad	Pasnig Pur	327	27	354	27	4	31	354	31	385
9	Farrukhabad	Farrukhabad	Allabal Pur	322	42	364	107	27	134	429	69	498
10	Farrukhabad	Farrukhabad	Mohamda Bad	28	8	36	0	0	0	28	8	36
11	Farrukhabad	Farrukhabad	Sakwai	663	43	706	85	37	122	748	80	828
12	Farrukhabad	Farrukhabad	Nisai	269	32	301	50	14	64	319	46	365
13	Farrukhabad	Farrukhabad	Gaisingh Pur	527	20	547	20	5	25	547	25	572
14	Farrukhabad	Farrukhabad	Pipar Gaon	2892	427	3319	231	125	356	3123	552	3675
15	Farrukhabad	Farrukhabad	Jalla Pur	315	143	458	40	33	73	355	176	531
16	Farrukhabad	Farrukhabad	Murhaas	254	38	292	9	6	15	263	44	307
17	Farrukhabad	Farrukhabad	Dahelia	232	5	237	4	3	7	236	8	244
18	Farrukhabad	Farrukhabad	Jait Pur	603	25	628	5	5	10	608	30	638

Sl. No.	District	Block/ Taluka	Village	Main Workers			Marginal Workers			Total Workers		
				Male	Female	Total	Male	Female	Total	Male	Female	Total
19	Farrukhabad	Farrukhabad	Bahid Pur	0	0	0	0	0	0	0	0	0
20	Farrukhabad	Farrukhabad	Sengan Pur	60	4	64	3	1	4	63	5	68
21	Farrukhabad	Farrukhabad	Barna Bujurg	113	7	120	2	2	4	115	9	124
22	Farrukhabad	Farrukhabad	Dhilawal	974	125	1099	622	171	793	1596	296	1892
23	Farrukhabad	Farrukhabad	Bhau Pur Khurd	641	38	679	97	72	169	738	110	848
24	Farrukhabad	Farrukhabad	Papiha Pur	1265	174	1439	131	59	190	1396	233	1629
25	Farrukhabad	Farrukhabad	Bijadhar Pur/Bijadhar Pur Central Jail	467	60	527	48	75	123	515	135	650
26	Farrukhabad	Farrukhabad	Narain Pur	315	10	325	41	99	140	356	109	465
27	Farrukhabad	Farrukhabad	Nek Pur	0	0	0	0	0	0	0	0	0
28	Farrukhabad	Farrukhabad	Baglakhula	288	53	341	25	3	28	313	56	369
29	Farrukhabad	Farrukhabad	Mseni Chauraha	1014	63	1077	93	8	101	1107	71	1178
30	Farrukhabad	Farrukhabad	Amethi Kohna	1029	70	1099	76	24	100	1105	94	1199
31	Farrukhabad	Farrukhabad	Bhagua Nagla	770	192	962	115	34	149	885	226	1111
32	Farrukhabad	Farrukhabad	Sota Bahadurpur	1186	101	1287	209	73	282	1395	174	1569
33	Farrukhabad	Farrukhabad	Katri Sota Bahadur Pur	36	1	37	4	0	4	40	1	41
34	Farrukhabad	Amritpur	Chachoopur Jatpura	666	37	703	86	57	143	752	94	846
35	Farrukhabad	Amritpur	Patti Badanpur	55	6	61	66	2	68	121	8	129
36	Farrukhabad	Amritpur	Badanpur	675	158	833	65	38	103	740	196	936

Sl. No.	District	Block/ Taluka	Village	Main Workers			Marginal Workers			Total Workers		
				Male	Female	Total	Male	Female	Total	Male	Female	Total
37	Farrukhabad	Amritpur	Kankapur	166	6	172	29	7	36	195	13	208
38	Farrukhabad	Amritpur	Mohamdapur Gathiya	101	6	107	0	0	0	101	6	107
39	Farrukhabad	Amritpur	Chitrakut	118	2	120	11	1	12	129	3	132
40	Farrukhabad	Amritpur	Gandhi	731	75	806	209	29	238	940	104	1044
41	Farrukhabad	Amritpur	Ujaramau Nayagaon	565	491	1056	137	57	194	702	548	1250
42	Farrukhabad	Amritpur	Jainapur Maheshpur	746	58	804	170	18	188	916	76	992
43	Farrukhabad	Amritpur	Dabari	317	10	327	95	11	106	412	21	433
44	Shanjahanpur	Jalalabad	Hullapur	276	11	287	38	0	38	314	11	325
45	Shanjahanpur	Jalalabad	Jera Rahimpur	1675	120	1795	112	59	171	1787	179	1966
46	Shanjahanpur	Jalalabad	Islamganj	1498	294	1792	287	34	321	1785	328	2113
47	Shanjahanpur	Jalalabad	Allahganj	264	69	333	35	92	127	299	161	460
48	Shanjahanpur	Jalalabad	Samapur	276	2	278	4	35	39	280	37	317
49	Shanjahanpur	Jalalabad	Tatiyari	108	4	112	33	2	35	141	6	147
50	Shanjahanpur	Jalalabad	Kewal Rampur Chilaua	429	9	438	15	0	15	444	9	453
51	Shanjahanpur	Jalalabad	Koila Gayanpur	569	50	619	38	5	43	607	55	662
52	Shanjahanpur	Jalalabad	Chourasi	311	36	347	20	2	22	331	38	369
53	Shanjahanpur	Jalalabad	Kundauli	192	5	197	4	1	5	196	6	202
54	Shanjahanpur	Jalalabad	Dahena	301	35	336	134	7	141	435	42	477
55	Shanjahanpur	Jalalabad	Saipur	46	4	50	5	1	6	51	5	56

Sl. No.	District	Block/ Taluka	Village	Main Workers			Marginal Workers			Total Workers		
				Male	Female	Total	Male	Female	Total	Male	Female	Total
56	Shanjahanpur	Jalalabad	Gora Mahua Gad	457	9	466	24	218	242	481	227	708
57	Shanjahanpur	Jalalabad	Tingri	844	25	869	70	124	194	914	149	1063
58	Shanjahanpur	Jalalabad	Chilauli	3	0	3	0	0	0	3	0	3
59	Shanjahanpur	Jalalabad	Katiuli	131	16	147	59	160	219	190	176	366
60	Shanjahanpur	Jalalabad	Bajhera Mahua Dari	522	43	565	59	54	113	581	97	678
61	Shanjahanpur	Jalalabad	Rauli Bouri	650	39	689	340	127	467	990	166	1156
62	Shanjahanpur	Jalalabad	Noorpur Karhi	542	8	550	69	12	81	611	20	631
63	Shanjahanpur	Jalalabad	Yaqoobpur	378	38	416	17	48	65	395	86	481
64	Shanjahanpur	Jalalabad	Nagaria Buzurg	341	13	354	43	1	44	384	14	398
65	Shanjahanpur	Jalalabad	Gunara	1510	223	1733	720	267	987	2230	490	2720
66	Shanjahanpur	Jalalabad	Jalalabad (NPP)	7692	927	8619	1278	405	1683	8970	1332	10302
67	Shanjahanpur	Jalalabad	Sujawalpur	81	0	81	153	1	154	234	1	235
68	Shanjahanpur	Jalalabad	Malhpur	39	1	40	0	0	0	39	1	40
69	Shanjahanpur	Jalalabad	Baru Aari	116	0	116	0	0	0	116	0	116
70	Shanjahanpur	Shanjahanpur	Chanoura Bahadurpur	797	48	845	109	52	161	906	100	1006
71	Shanjahanpur	Shanjahanpur	Karsu Khera	31	1	32	2	1	3	33	2	35
72	Shanjahanpur	Shanjahanpur	Khai Khera	249	5	254	16	4	20	265	9	274
73	Shanjahanpur	Shanjahanpur	Nagla Sarju	0	0	0	0	0	0	0	0	0
74	Shanjahanpur	Shanjahanpur	Khajuria	154	7	161	19	10	29	173	17	190

Sl. No.	District	Block/ Taluka	Village	Main Workers			Marginal Workers			Total Workers		
				Male	Female	Total	Male	Female	Total	Male	Female	Total
75	Shanjahanpur	Shanjahanpur	Udrapur	113	1	114	4	0	4	117	1	118
76	Shanjahanpur	Shanjahanpur	Saijna Talluqua Muklapur	147	4	151	153	38	191	300	42	342
77	Shanjahanpur	Shanjahanpur	Atiwra	353	9	362	31	2	33	384	11	395
78	Shanjahanpur	Shanjahanpur	Akbarpur Triya	151	22	173	23	15	38	174	37	211
79	Shanjahanpur	Shanjahanpur	Pratappur Gahwara	160	13	173	47	51	98	207	64	271
80	Shanjahanpur	Shanjahanpur	Kudaiya	223	9	232	53	3	56	276	12	288
81	Shanjahanpur	Shanjahanpur	Partap Pur Gahwara	0	0	0	0	0	0	0	0	0
82	Shanjahanpur	Shanjahanpur	Barua Patti Sanayak	670	38	708	8	2	10	678	40	718
83	Shanjahanpur	Shanjahanpur	Shivpuri E.Dhukri	10	0	10	0	0	0	10	0	10
84	Shanjahanpur	Shanjahanpur	Barua Patti Sanayak	670	38	708	8	2	10	678	40	718
85	Shanjahanpur	Shanjahanpur	Miragpur Ilakasehramau	48	16	64	205	143	348	253	159	412
86	Shanjahanpur	Shanjahanpur	Halpur	11	0	11	0	0	0	11	0	11
87	Shanjahanpur	Shanjahanpur	Ismailpur	74	2	76	1	0	1	75	2	77
88	Shanjahanpur	Shanjahanpur	Madnapur	804	252	1056	298	66	364	1102	318	1420
89	Shanjahanpur	Shanjahanpur	Chandokha	308	40	348	4	3	7	312	43	355
90	Shanjahanpur	Shanjahanpur	Nasirpur	61	8	69	4	1	5	65	9	74
91	Shanjahanpur	Tilhar	Naglavantu	0	0	0	0	0	0	0	0	0
92	Shanjahanpur	Tilhar	Diutara	118	3	121	18	0	18	136	3	139
93	Shanjahanpur	Tilhar	Kavilpur	307	25	332	1	0	1	308	25	333

Sl. No.	District	Block/ Taluka	Village	Main Workers			Marginal Workers			Total Workers		
				Male	Female	Total	Male	Female	Total	Male	Female	Total
94	Shanjahanpur	Tilhar	Barkhera Jaipal	286	13	299	82	5	87	368	18	386
95	Shanjahanpur	Tilhar	Haidarpur	188	11	199	16	3	19	204	14	218
96	Shanjahanpur	Tilhar	Rajpuri	170	7	177	63	3	66	233	10	243
97	Shanjahanpur	Tilhar	Rajpura	11	0	11	0	0	0	11	0	11
98	Shanjahanpur	Tilhar	Salempur Khurd	116	8	124	0	0	0	116	8	124
99	Shanjahanpur	Tilhar	Patti Bakhs	71	1	72	30	8	38	101	9	110
100	Shanjahanpur	Tilhar	Milkipur	1016	40	1056	186	79	265	1202	119	1321
101	Shanjahanpur	Tilhar	Harnarainpur Jataiya	4	0	4	1	0	1	5	0	5
102	Shanjahanpur	Tilhar	Gajipur	203	9	212	6	0	6	209	9	218
103	Shanjahanpur	Tilhar	Nagaria	154	7	161	27	1	28	181	8	189
104	Shanjahanpur	Tilhar	Feel Nagar	626	38	664	259	47	306	885	85	970
105	Shanjahanpur	Tilhar	Meeragpur	34	2	36	4	1	5	38	3	41
106	Shanjahanpur	Tilhar	Shalpur Navdia	355	13	368	52	2	54	407	15	422
107	Shanjahanpur	Tilhar	Kasrak	463	16	479	143	5	148	606	21	627
108	Shanjahanpur	Tilhar	Shahpur Khitaoa	347	12	359	43	8	51	390	20	410
109	Shanjahanpur	Tilhar	Bhojpur	95	15	110	77	23	100	172	38	210
110	Shanjahanpur	Tilhar	Bhauna	57	5	62	6	4	10	63	9	72
111	Shanjahanpur	Tilhar	Khawajagipur	117	6	123	67	1	68	184	7	191
112	Shanjahanpur	Tilhar	Kapoor Nagla	425	147	572	3	5	8	428	152	580

Sl. No.	District	Block/ Taluka	Village	Main Workers			Marginal Workers			Total Workers		
				Male	Female	Total	Male	Female	Total	Male	Female	Total
113	Shanjahanpur	Tilhar	Bhuria	173	18	191	79	14	93	252	32	284
114	Shanjahanpur	Tilhar	Chandpur	486	38	524	216	15	231	702	53	755
115	Shanjahanpur	Tilhar	Chak Pipari	0	0	0	0	0	0	0	0	0
116	Shanjahanpur	Tilhar	Chandpur	100	2	102	63	9	72	163	11	174
117	Shanjahanpur	Tilhar	Pipari	288	16	304	180	35	215	468	51	519
118	Shanjahanpur	Tilhar	Kamalpur Urf Bakhtawar Ganj	281	79	360	40	46	86	321	125	446
119	Shanjahanpur	Tilhar	Kapoorpur	110	4	114	25	5	30	135	9	144
120	Shanjahanpur	Tilhar	Hasanpur	117	2	119	0	7	7	117	9	126
121	Shanjahanpur	Tilhar	Fatehpur	88	4	92	18	13	31	106	17	123
122	Shanjahanpur	Tilhar	Sunderpur	114	9	123	26	19	45	140	28	168
123	Shanjahanpur	Tilhar	Akbarpur	247	9	256	141	7	148	388	16	404
124	Shanjahanpur	Tilhar	Akabari	552	16	568	74	11	85	626	27	653
125	Shanjahanpur	Tilhar	Miyuna	488	13	501	155	11	166	643	24	667
126	Shanjahanpur	Tilhar	Deeppur	539	58	597	328	140	468	867	198	1065
127	Shanjahanpur	Tilhar	Khudaganj (NP)	2709	186	2895	1210	389	1599	3919	575	4494
128	Shanjahanpur	Tilhar	Lakshmipur	369	14	383	0	0	0	369	14	383
129	Shanjahanpur	Tilhar	Diuras	522	40	562	126	27	153	648	67	715
130	Shanjahanpur	Tilhar	Bhundi	392	15	407	44	4	48	436	19	455

Sl. No.	District	Block/ Taluka	Village	Main Workers			Marginal Workers			Total Workers		
				Male	Female	Total	Male	Female	Total	Male	Female	Total
131	Shanjahanpur	Tilhar	Bhunda Harbanspur	135	5	140	64	0	64	199	5	204
132	Pilibhit	Bisalpur	Chak Ahetmali	0	0	0	0	0	0	0	0	0
133	Pilibhit	Bisalpur	Radheta Must.	414	46	460	142	29	171	556	75	631
134	Pilibhit	Bisalpur	Chaukhandi	175	7	182	67	28	95	242	35	277
135	Pilibhit	Bisalpur	Daulatpur Heera	520	42	562	35	95	130	555	137	692
136	Pilibhit	Bisalpur	Barsi Baley Urf Barsia	180	15	195	103	25	128	283	40	323
137	Pilibhit	Bisalpur	Uganpur Marori	228	65	293	13	25	38	241	90	331
138	Pilibhit	Bisalpur	Nagipur Akhola	1016	439	1455	209	151	360	1225	590	1815
139	Pilibhit	Bisalpur	Amrita Khas	659	24	683	20	1	21	679	25	704
140	Pilibhit	Bisalpur	Nagipur Akhola	1016	439	1455	209	151	360	1225	590	1815
141	Pilibhit	Bisalpur	Milak Gautia	0	0	0	0	0	0	0	0	0
142	Pilibhit	Bisalpur	Nagipur Akhola	1016	439	1455	209	151	360	1225	590	1815
143	Pilibhit	Bisalpur	Bahadurpur	353	10	363	17	3	20	370	13	383
144	Pilibhit	Bisalpur	Mundia Karor	72	1	73	136	59	195	208	60	268
145	Pilibhit	Bisalpur	Gobal Patipura	279	28	307	201	50	251	480	78	558
146	Pilibhit	Bisalpur	Gyaspur	0	0	0	0	0	0	0	0	0
147	Pilibhit	Bisalpur	Dugipur Bara Gaon	180	60	240	0	0	0	180	60	240
148	Pilibhit	Bisalpur	Khamria Navdia	5	0	5	0	2	2	5	2	7
149	Pilibhit	Bisalpur	Kasimpur	279	13	292	57	3	60	336	16	352

Sl. No.	District	Block/ Taluka	Village	Main Workers			Marginal Workers			Total Workers		
				Male	Female	Total	Male	Female	Total	Male	Female	Total
150	Pilibhit	Bisalpur	Jasauli Diwari	929	36	965	164	92	256	1093	128	1221
151	Pilibhit	Bisalpur	Parasi Urf Parasia	377	18	395	135	3	138	512	21	533
152	Pilibhit	Bisalpur	Pakria Mangli	109	15	124	85	20	105	194	35	229
153	Pilibhit	Bisalpur	Akbarganj Simra	373	10	383	110	3	113	483	13	496
154	Pilibhit	Bisalpur	Bichpuri T. Int Gaon	47	2	49	40	1	41	87	3	90
155	Pilibhit	Bisalpur	Jogi Ther	373	117	490	252	77	329	625	194	819
156	Pilibhit	Bisalpur	Tikri Mafi	313	19	332	56	6	62	369	25	394
157	Pilibhit	Bisalpur	Narayanpur	436	22	458	9	2	11	445	24	469
158	Pilibhit	Bisalpur	Patrasia	526	54	580	14	5	19	540	59	599
159	Pilibhit	Bisalpur	Pathrala	0	0	0	0	0	0	0	0	0
160	Pilibhit	Bisalpur	Nawada Mahesh	367	12	379	52	6	58	419	18	437
161	Pilibhit	Bisalpur	Mohammadganj Amkharia	31	3	34	131	99	230	162	102	264
162	Pilibhit	Bisalpur	Barkhara	68	1	69	50	3	53	118	4	122
163	Pilibhit	Bisalpur	Nakta Urf Muradabad	232	4	236	11	1	12	243	5	248
164	Pilibhit	Pilibhit	Galra Machwapur	304	6	310	86	4	90	390	10	400
165	Pilibhit	Pilibhit	Budhali	199	40	239	186	37	223	385	77	462
166	Pilibhit	Pilibhit	Jeohra Kalyanpur	872	36	908	272	542	814	1144	578	1722
167	Pilibhit	Pilibhit	Simria Tarachandra	242	11	253	4	2	6	246	13	259

Sl. No.	District	Block/ Taluka	Village	Main Workers			Marginal Workers			Total Workers		
				Male	Female	Total	Male	Female	Total	Male	Female	Total
168	Pilibhit	Pilibhit	Gazipur	361	40	401	123	101	224	484	141	625
169	Pilibhit	Pilibhit	Sathrapur Mustqil	178	9	187	10	3	13	188	12	200
170	Pilibhit	Pilibhit	Khamaria Pandri	1547	177	1724	228	344	572	1775	521	2296
171	Pilibhit	Pilibhit	Pauta Kalan	1421	148	1569	309	181	490	1730	329	2059
172	Pilibhit	Pilibhit	Jiraunia	654	222	876	239	298	537	893	520	1413
173	Pilibhit	Pilibhit	Jangrauli Pul	437	22	459	241	39	280	678	61	739
174	Pilibhit	Pilibhit	Sandia Mustqil	186	13	199	100	5	105	286	18	304
175	Pilibhit	Pilibhit	Roop Pur Kamalu	643	12	655	24	7	31	667	19	686
176	Pilibhit	Pilibhit	Roop Pur Kripa	477	41	518	426	110	536	903	151	1054
177	Pilibhit	Pilibhit	Bichpuri T. Jogi Ther	207	2	209	1	0	1	208	2	210
Total				85030	10285	95315	18346	7679	26025	103376	17964	121340

(Source: Census of India, 2011)

Table 5: Distribution of Workforce in Project Affected Villages

Sl. No	District	Block/Taluka	Villages	Cultivators			Agricultural Labourers			Household Industries			Other Workers			Non Workers			Total		Total
				Male	Female	Total	Male	Female	Total	Male	Female	Total	Male	Female	Total	Male	Female	Total	Male	Female	
1	Mainpuri	Bhangaon	Bewar Grameem	581	26	607	337	18	355	14	2	16	261	59	320	1759	2587	4346	2952	2692	5644
2	Mainpuri	Bhangaon	Bewar (NP)	356	14	370	188	24	212	41	37	450	369	331	402	6862	1060	1746	1151	1100	22523
3	Mainpuri	Bhangaon	Sakat Bewar	319	35	354	492	113	605	14	1	15	97	26	123	969	1486	2455	1891	1661	3552
4	Farrukhabad	Farrukhabad	Gazi Pur	114	1	115	5	0	5	6	3	9	11	4	15	241	281	522	377	289	666
5	Farrukhabad	Farrukhabad	Madanpur	148	148	163	773	209	982	14	126	269	254	175	429	3746	4811	8557	6401	5469	11870
6	Farrukhabad	Farrukhabad	Khimsoy Pur	518	6	524	120	7	127	69	71	140	237	46	283	1654	2539	4193	2598	2669	5267
7	Farrukhabad	Farrukhabad	Nadsa	157	11	168	130	4	134	17	83	100	35	28	63	374	514	888	713	640	1353
8	Farrukhabad	Farrukhabad	Pasnig Pur	226	10	236	45	3	48	9	2	11	47	12	59	529	782	1311	856	809	1665
9	Farrukhabad	Farrukhabad	Allabal Pur	224	7	231	24	3	27	14	0	14	60	32	92	438	713	1151	760	755	1515
10	Farrukhabad	Farrukhabad	Mohamda Bad	0	0	0	0	0	0	0	0	0	28	8	36	330	194	524	358	202	560
11	Farrukhabad	Farrukhabad	Sakwai	433	17	450	116	8	124	4	1	5	110	17	127	876	1329	2205	1539	1372	2911
12	Farrukhabad	Farrukhabad	Nisai	161	16	177	81	12	93	2	0	2	25	4	29	428	675	1103	697	707	1404
13	Farrukhabad	Farrukhabad	Gaisingh Pur	248	4	252	232	9	241	11	1	12	36	6	42	616	979	1595	1143	999	2142
14	Farrukhabad	Farrukhabad	Pipar Gaon	203	65	210	536	189	725	59	105	164	258	68	326	3149	4773	7922	6041	5200	11241
15	Farrukhabad	Farrukhabad	Jalla Pur	184	10	194	39	15	54	61	102	163	31	16	47	273	361	634	588	504	1092
16	Farrukhabad	Farrukhabad	Murhaas	189	19	208	43	14	57	4	1	5	18	4	22	208	355	563	462	393	855

Sl. No	District	Block/Taluka	Villages	Cultivators			Agricultural Labourers			Household Industries			Other Workers			Non Workers			Total		Total
				Male	Female	Total	Male	Female	Total	Male	Female	Total	Male	Female	Total	Male	Female	Total	Male	Female	
17	Farrukhabad	Farrukhabad	Dahelia	150	3	153	65	0	65	2	0	2	15	2	17	292	444	736	524	449	973
18	Farrukhabad	Farrukhabad	Jait Pur	319	5	324	255	9	264	2	0	2	27	11	38	596	1063	1659	1199	1088	2287
19	Farrukhabad	Farrukhabad	Bahid Pur	0	0	0	0	0	0	0	0	0	0	0	0	0	0	0	0	0	0
20	Farrukhabad	Farrukhabad	Sengan Pur	29	2	31	30	1	31	0	0	0	1	1	2	50	99	149	110	103	213
21	Farrukhabad	Farrukhabad	Barna Bujurg	46	3	49	62	4	66	1	0	1	4	0	4	152	248	400	265	255	520
22	Farrukhabad	Farrukhabad	Dhilawal	284	58	342	274	18	292	56	9	65	360	40	400	1643	2550	4193	2617	2675	5292
23	Farrukhabad	Farrukhabad	Bhau Pur Khurd	222	10	232	226	6	232	0	0	0	193	22	215	682	1182	1864	1323	1220	2543
24	Farrukhabad	Farrukhabad	Papiha Pur	333	10	343	576	14	590	9	21	30	347	129	476	1539	2288	3827	2804	2462	5266
25	Farrukhabad	Farrukhabad	Bijadhar Pur/Bijadhar Pur Central Jail	166	21	187	83	13	96	12	7	19	206	19	225	460	684	1144	927	744	1671
26	Farrukhabad	Farrukhabad	Narain Pur	168	2	170	98	3	101	2	0	2	47	5	52	356	536	892	671	546	1217
27	Farrukhabad	Farrukhabad	Nek Pur	0	0	0	0	0	0	0	0	0	0	0	0	0	0	0	0	0	0
28	Farrukhabad	Farrukhabad	Baglakhula	21	0	21	3	2	5	2	0	2	262	51	313	375	518	893	663	571	1234
29	Farrukhabad	Farrukhabad	Mseni Chauraha	129	5	134	277	13	290	25	2	27	583	43	626	1340	2093	3433	2354	2156	4510
30	Farrukhabad	Farrukhabad	Amethi Kohna	113	8	121	176	2	178	21	18	39	719	42	761	1167	1932	3099	2196	2002	4198
31	Farrukhabad	Farrukhabad	Bhagua Nagla	150	12	162	289	124	413	64	26	90	267	30	297	1167	1608	2775	1937	1800	3737
32	Farrukhabad	Farrukhabad	Sota Bahadurpur	48	5	53	442	11	453	66	32	98	630	53	683	1695	2567	4262	2881	2668	5549

Sl. No	District	Block/Taluka	Villages	Cultivators			Agricultural Labourers			Household Industries			Other Workers			Non Workers			Total		Total
				Male	Female	Total	Male	Female	Total	Male	Female	Total	Male	Female	Total	Male	Female	Total	Male	Female	
33	Farrukhabad	Farrukhabad	Katri Bahadur Pur Sota	6	0	6	3	0	3	0	0	0	27	1	28	110	109	219	146	110	256
34	Farrukhabad	Amritpur	Chachoopur Jatpura	277	7	284	312	15	327	22	5	27	55	10	65	841	1276	2117	1507	1313	2820
35	Farrukhabad	Amritpur	Patti Badanpur	45	1	46	2	0	2	0	0	0	8	5	13	166	223	389	221	229	450
36	Farrukhabad	Amritpur	Badanpur	279	6	285	319	10	329	8	103	111	69	39	108	687	1060	1747	1362	1218	2580
37	Farrukhabad	Amritpur	Kankapur	122	1	123	26	0	26	0	0	0	18	5	23	247	357	604	413	363	776
38	Farrukhabad	Amritpur	Mohamdapur Gathiya	77	1	78	15	0	15	1	0	1	8	5	13	97	174	271	198	180	378
39	Farrukhabad	Amritpur	Chitrakut	58	0	58	44	0	44	1	0	1	15	2	17	146	247	393	264	249	513
40	Farrukhabad	Amritpur	Gandhi	372	14	386	177	6	183	13	9	22	169	46	215	983	1730	2713	1714	1805	3519
41	Farrukhabad	Amritpur	Ujaramau Nayagaon	391	163	554	54	6	60	46	37	83	74	285	359	562	495	1057	1127	986	2113
42	Farrukhabad	Amritpur	Jainapur Maheshpur	519	32	551	63	1	64	40	14	54	124	11	135	1003	1608	2611	1749	1666	3415
43	Farrukhabad	Amritpur	Dabari	270	1	271	17	0	17	9	2	11	21	7	28	471	748	1219	788	758	1546
44	Shanjahanpur	Jalalabad	Hullapur	164	4	168	100	2	102	1	0	1	11	5	16	339	540	879	615	551	1166
45	Shanjahanpur	Jalalabad	Jera Rahimpur	1085	16	1101	394	4	398	9	63	72	187	37	224	1822	3023	4845	3497	3143	6640
46	Shanjahanpur	Jalalabad	Islamganj	953	149	1102	360	25	385	22	100	122	163	20	183	1701	2729	4430	3199	3023	6222
47	Shanjahanpur	Jalalabad	Allahganj	206	56	262	50	9	59	0	0	0	8	4	12	340	439	779	604	508	1112
48	Shanjahanpur	Jalalabad	Samapur	105	0	105	168	1	169	1	0	1	2	1	3	246	413	659	522	415	937
49	Shanjahanpur	Jalalabad	Tatiyari	96	0	96	4	0	4	0	0	0	8	4	12	188	292	480	296	296	592
50	Shanjahanpur	Jalalabad	Kewal Rampur Chilaua	288	1	289	84	0	84	1	0	1	56	8	64	470	799	1269	899	808	1707
51	Shanjahanpur	Jalalabad	Koila Gayanpur	257	25	282	245	15	260	0	3	3	67	7	74	758	1106	1864	1327	1156	2483
52	Shanjahanpur	Jalalabad	Chourasi	174	9	183	34	5	39	12	7	19	91	15	106	385	540	925	696	576	1272
53	Shanjahanpur	Jalalabad	Kundauli	48	2	50	136	0	136	1	0	1	7	3	10	201	327	528	393	332	725

Sl. No	District	Block/Taluka	Villages	Cultivators			Agricultural Labourers			Household Industries			Other Workers			Non Workers			Total		Total
				Male	Female	Total	Male	Female	Total	Male	Female	Total	Male	Female	Total	Male	Female	Total	Male	Female	
54	Shanjahanpur	Jalalabad	Dahena	242	26	268	17	2	19	0	0	0	42	7	49	512	854	1366	813	889	1702
55	Shanjahanpur	Jalalabad	Saipur	42	4	46	4	0	4	0	0	0	0	0	0	39	65	104	85	69	154
56	Shanjahanpur	Jalalabad	Gora Mahua Gad	343	4	347	101	0	101	1	0	1	12	5	17	477	613	1090	934	622	1556
57	Shanjahanpur	Jalalabad	Tingri	596	15	611	165	4	169	2	1	3	81	5	86	821	1299	2120	1665	1324	2989
58	Shanjahanpur	Jalalabad	Chilauli	3	0	3	0	0	0	0	0	0	0	0	0	5	4	9	8	4	12
59	Shanjahanpur	Jalalabad	Katiuli	60	4	64	59	7	66	9	2	11	3	3	6	260	248	508	391	264	655
60	Shanjahanpur	Jalalabad	Bajhera Mahua Dari	392	16	408	81	2	83	7	9	16	42	16	58	581	900	1481	1103	943	2046
61	Shanjahanpur	Jalalabad	Rauli Bouri	184	4	188	310	14	324	23	2	25	133	19	152	1111	1680	2791	1761	1719	3480
62	Shanjahanpur	Jalalabad	Noorpur Karhi	486	7	493	46	0	46	1	0	1	9	1	10	617	1017	1634	1159	1025	2184
63	Shanjahanpur	Jalalabad	Yaqoobpur	42	2	44	275	12	287	4	4	8	57	20	77	420	629	1049	798	667	1465
64	Shanjahanpur	Jalalabad	Nagaria Buzurg	276	6	282	55	1	56	0	0	0	10	6	16	359	643	1002	700	656	1356
65	Shanjahanpur	Jalalabad	Gunara	433	52	485	441	62	503	57	5	62	579	104	683	2368	3726	6094	3878	3949	7827
66	Shanjahanpur	Jalalabad	Jalalabad (NPP)	512	20	532	852	28	880	373	152	525	5955	727	6682	11242	16658	27900	18934	17585	36519
67	Shanjahanpur	Jalalabad	Sujawalpur	47	0	47	30	0	30	0	0	0	4	0	4	156	329	485	237	329	566
68	Shanjahanpur	Jalalabad	Malpur	34	1	35	0	0	0	0	0	0	5	0	5	33	55	88	72	56	128
69	Shanjahanpur	Jalalabad	Baru Aari	93	0	93	19	0	19	0	0	0	4	0	4	73	118	191	189	118	307
70	Shanjahanpur	Shanjahanpur	Chanoura Bahadurpur	645	24	669	98	3	101	7	0	7	47	21	68	1025	1587	2612	1822	1635	3457
71	Shanjahanpur	Shanjahanpur	Karsu Khera	25	1	26	4	0	4	1	0	1	1	0	1	31	66	97	62	67	129
72	Shanjahanpur	Shanjahanpur	Khai Khera	166	2	168	75	2	77	0	0	0	8	1	9	291	410	701	540	415	955
73	Shanjahanpur	Shanjahanpur	Nagla Sarju	0	0	0	0	0	0	0	0	0	0	0	0	2	5	7	2	5	7
74	Shanjahanpur	Shanjahanpur	Khajuria	63	0	63	69	0	69	0	0	0	22	7	29	109	227	336	263	234	497

Sl. No	District	Block/ Taluka	Villages	Cultivators			Agricultural Labourers			Household Industries			Other Workers			Non Workers			Total		Total
				Male	Female	Total	Male	Female	Total	Male	Female	Total	Male	Female	Total	Male	Female	Total	Male	Female	
75	Shanjahanpur	Shanjahanpur	Udrapur	109	0	109	0	0	0	1	0	1	3	1	4	125	193	318	238	194	432
76	Shanjahanpur	Shanjahanpur	Sajina Talluqua Muklapur	49	0	49	84	2	86	0	0	0	14	2	16	381	549	930	528	553	1081
77	Shanjahanpur	Shanjahanpur	Atiwra	190	1	191	126	3	129	0	0	0	37	5	42	339	620	959	692	629	1321
78	Shanjahanpur	Shanjahanpur	Akbarpur Triya	121	13	134	18	3	21	0	0	0	12	6	18	233	316	549	384	338	722
79	Shanjahanpur	Shanjahanpur	Pratappur Gahwara	105	5	110	35	2	37	14	2	16	6	4	10	210	276	486	370	289	659
80	Shanjahanpur	Shanjahanpur	Kudaiya	205	7	212	4	0	4	0	0	0	14	2	16	281	495	776	504	504	1008
81	Shanjahanpur	Shanjahanpur	Partap Pur Gahwara	0	0	0	0	0	0	0	0	0	0	0	0	0	0	0	0	0	0
82	Shanjahanpur	Shanjahanpur	Barua Sanayak Patti	415	19	434	207	8	215	9	1	10	39	10	49	678	1171	1849	1348	1209	2557
83	Shanjahanpur	Shanjahanpur	Shivpuri E.Dhukri	6	0	6	3	0	3	0	0	0	1	0	1	5	16	21	15	16	31
84	Shanjahanpur	Shanjahanpur	Barua Sanayak Patti	415	19	434	207	8	215	9	1	10	39	10	49	678	1171	1849	1348	1209	2557
85	Shanjahanpur	Shanjahanpur	Miragpur Ilakasehramau	31	7	38	8	1	9	1	4	5	8	4	12	302	353	655	350	369	719
86	Shanjahanpur	Shanjahanpur	Halpur	9	0	9	1	0	1	0	0	0	1	0	1	28	28	56	39	28	67
87	Shanjahanpur	Shanjahanpur	Ismailpur	39	0	39	32	0	32	1	0	1	2	2	4	68	113	181	142	115	257
88	Shanjahanpur	Shanjahanpur	Madnapur	326	2	328	56	4	60	10	0	10	412	246	658	1061	1488	2549	1865	1740	3605
89	Shanjahanpur	Shanjahanpur	Chandokha	136	16	152	142	16	158	1	0	1	29	8	37	238	448	686	546	488	1034
90	Shanjahanpur	Shanjahanpur	Nasirpur	21	0	21	37	5	42	0	0	0	3	3	6	56	95	151	117	103	220
91	Shanjahanpur	Tilhar	Naglavantu	0	0	0	0	0	0	0	0	0	0	0	0	0	0	0	0	0	0

Sl. No.	District	Block/Taluka	Villages	Cultivators			Agricultural Labourers			Household Industries			Other Workers			Non Workers			Total		Total
				Male	Female	Total	Male	Female	Total	Male	Female	Total	Male	Female	Total	Male	Female	Total	Male	Female	
92	Shanjahanpur	Tilhar	Diutara	108	1	109	4	1	5	1	0	1	5	1	6	150	232	382	268	235	503
93	Shanjahanpur	Tilhar	Kavilpur	239	11	250	55	5	60	1	0	1	12	9	21	288	479	767	595	504	1099
94	Shanjahanpur	Tilhar	Barkhera Jaipal	159	2	161	82	0	82	0	0	0	45	11	56	395	666	1061	681	679	1360
95	Shanjahanpur	Tilhar	Haidarpur	113	8	121	68	1	69	0	0	0	7	2	9	232	390	622	420	401	821
96	Shanjahanpur	Tilhar	Rajpuri	117	1	118	14	0	14	0	0	0	39	6	45	278	421	699	448	428	876
97	Shanjahanpur	Tilhar	Rajpura	11	0	11	0	0	0	0	0	0	0	0	0	7	15	22	18	15	33
98	Shanjahanpur	Tilhar	Salempur Khurd	64	0	64	12	0	12	0	0	0	40	8	48	139	238	377	255	246	501
99	Shanjahanpur	Tilhar	Patti Bakhs	55	0	55	4	0	4	2	0	2	10	1	11	90	156	246	161	157	318
100	Shanjahanpur	Tilhar	Milkipur	356	8	364	533	14	547	5	1	6	122	17	139	1143	2080	3223	2159	2120	4279
101	Shanjahanpur	Tilhar	Hamarainpur Jataiya	2	0	2	2	0	2	0	0	0	0	0	0	334	260	594	338	260	598
102	Shanjahanpur	Tilhar	Gajipur	103	1	104	87	2	89	1	0	1	12	6	18	240	346	586	443	355	798
103	Shanjahanpur	Tilhar	Nagaria	127	3	130	16	0	16	1	0	1	10	4	14	130	229	359	284	236	520
104	Shanjahanpur	Tilhar	Feel Nagar	232	8	240	284	9	293	23	4	27	87	17	104	1092	1640	2732	1718	1678	3396
105	Shanjahanpur	Tilhar	Meeragpur	22	0	22	10	1	11	2	1	3	0	0	0	33	57	90	67	59	126
106	Shanjahanpur	Tilhar	Shalpur Navdia	303	2	305	32	3	35	1	0	1	19	8	27	473	708	1181	828	721	1549
107	Shanjahanpur	Tilhar	Kasrak	350	6	356	38	2	40	29	0	29	46	8	54	677	1092	1769	1140	1108	2248
108	Shanjahanpur	Tilhar	Shahpur Khitaoa	92	1	93	176	5	181	2	0	2	77	6	83	427	708	1135	774	720	1494
109	Shanjahanpur	Tilhar	Bhojpur	36	1	37	21	3	24	3	1	4	35	10	45	319	384	703	414	399	813
110	Shanjahanpur	Tilhar	Bhauna	50	3	53	4	1	5	0	0	0	3	1	4	71	111	182	128	116	244
111	Shanjahanpur	Tilhar	Khawajagipur	65	4	69	46	2	48	0	0	0	6	0	6	148	263	411	265	269	534

Sl. No.	District	Block/Taluka	Villages	Cultivators			Agricultural Labourers			Household Industries			Other Workers			Non Workers			Total		Total
				Male	Female	Total	Male	Female	Total	Male	Female	Total	Male	Female	Total	Male	Female	Total	Male	Female	
1																					
112	Shanjahanpur	Tilhar	Kapoor Nagla	261	4	265	141	2	143	2	0	2	21	141	162	576	664	1240	1001	811	1812
113	Shanjahanpur	Tilhar	Bhuria	140	2	142	12	2	14	4	5	9	17	9	26	250	431	681	423	449	872
114	Shanjahanpur	Tilhar	Chandpur	241	9	250	193	10	203	7	0	7	45	19	64	599	1143	1742	1085	1181	2266
115	Shanjahanpur	Tilhar	Chak Pipari	0	0	0	0	0	0	0	0	0	0	0	0	0	0	0	0	0	0
116	Shanjahanpur	Tilhar	Chandpur	56	1	57	43	0	43	0	0	0	1	1	2	177	249	426	277	251	528
117	Shanjahanpur	Tilhar	Pipari	227	2	229	21	0	21	3	0	3	37	14	51	368	650	1018	656	666	1322
118	Shanjahanpur	Tilhar	Kamalpur Urf Bakhtawar Ganj	191	6	197	60	3	63	1	1	2	29	69	98	262	347	609	543	426	969
119	Shanjahanpur	Tilhar	Kapoorpur	102	4	106	2	0	2	0	0	0	6	0	6	157	214	371	267	218	485
120	Shanjahanpur	Tilhar	Hasanpur	49	1	50	65	0	65	0	0	0	3	1	4	127	197	324	244	199	443
121	Shanjahanpur	Tilhar	Fatehpur	83	2	85	0	2	2	0	0	0	5	0	5	103	152	255	191	156	347
122	Shanjahanpur	Tilhar	Sunderpur	44	0	44	9	0	9	1	1	2	60	8	68	110	197	307	224	206	430
123	Shanjahanpur	Tilhar	Akbarpur	178	0	178	14	0	14	8	0	8	47	9	56	372	641	1013	619	650	1269
124	Shanjahanpur	Tilhar	Akabari	303	4	307	129	2	131	0	0	0	120	10	130	746	1189	1935	1298	1205	2503
125	Shanjahanpur	Tilhar	Miyuna	164	0	164	218	5	223	2	0	2	104	8	112	699	1058	1757	1187	1071	2258
126	Shanjahanpur	Tilhar	Deeppur	44	9	53	44	6	50	45	10	55	406	33	439	1011	1452	2463	1550	1510	3060
127	Shanjahanpur	Tilhar	Khudaganj (NP)	449	15	464	565	13	578	149	18	167	1546	140	1686	3929	6314	10243	6638	6500	13138

Sl. No.	District	Block/ Taluka	Villages	Cultivators			Agricultural Labourers			Household Industries			Other Workers			Non Workers			Total		Total
				Male	Female	Total	Male	Female	Total	Male	Female	Total	Male	Female	Total	Male	Female	Total	Male	Female	
128	Shanjanapur	Tilhar	Lakshampur	146	2	148	203	4	207	8	0	8	12	8	20	302	573	875	671	587	1258
129	Shanjanapur	Tilhar	Diuras	304	3	307	101	10	111	17	13	30	100	14	114	756	1071	1827	1278	1111	2389
130	Shanjanapur	Tilhar	Bhundi	190	6	196	155	4	159	4	0	4	43	5	48	426	728	1154	818	743	1561
131	Shanjanapur	Tilhar	Bhunda Harbanspur	90	1	91	43	0	43	0	0	0	2	4	6	206	349	555	341	354	695
132	Pilibhit	Bisalpur	Chak Ahetmali	0	0	0	0	0	0	0	0	0	0	0	0	0	0	0	0	0	0
133	Pilibhit	Bisalpur	Radheta Must.	148	1	149	176	4	180	12	28	40	78	13	91	542	821	1363	956	867	1823
134	Pilibhit	Bisalpur	Chaukhandi	92	0	92	46	0	46	0	1	1	37	6	43	187	311	498	362	318	680
135	Pilibhit	Bisalpur	Daulatpur Heera	169	5	174	305	20	325	18	9	27	28	8	36	548	811	1359	1068	853	1921
136	Pilibhit	Bisalpur	Barsi Baley Urf Barsia	82	8	90	70	2	72	0	0	0	28	5	33	436	491	927	616	506	1122
137	Pilibhit	Bisalpur	Uganpur Marori	117	13	130	83	21	104	7	27	34	21	4	25	272	338	610	500	403	903
138	Pilibhit	Bisalpur	Nagipur Akhola	752	6	758	171	126	297	21	105	126	72	202	274	1196	1474	2670	2212	1913	4125
139	Pilibhit	Bisalpur	Amrita Khas	231	6	237	350	4	354	8	0	8	70	14	84	861	1383	2244	1520	1407	2927
140	Pilibhit	Bisalpur	Nagipur Akhola	752	6	758	171	126	297	21	105	126	72	202	274	1196	1474	2670	2212	1913	4125
141	Pilibhit	Bisalpur	Milak Gautia	0	0	0	0	0	0	0	0	0	0	0	0	0	0	0	0	0	0
142	Pilibhit	Bisalpur	Nagipur Akhola	752	6	758	171	126	297	21	105	126	72	202	274	1196	1474	2670	2212	1913	4125
143	Pilibhit	Bisalpur	Bahadurpur	132	0	132	219	5	224	1	0	1	1	5	6	328	590	918	681	600	1281
144	Pilibhit	Bisalpur	Mundia Karor	62	0	62	2	0	2	0	0	0	8	1	9	139	238	377	211	239	450

Sl. No.	District	Block/Taluka	Villages	Cultivators			Agricultural Labourers			Household Industries			Other Workers			Non Workers			Total		Total
				Male	Female	Total	Male	Female	Total	Male	Female	Total	Male	Female	Total	Male	Female	Total	Male	Female	
4																					
145	Pilibhit	Bisalpur	Gobal Patipura	198	17	215	39	2	41	12	0	12	30	9	39	481	731	1212	760	759	1519
146	Pilibhit	Bisalpur	Gyaspur	0	0	0	0	0	0	0	0	0	0	0	0	0	0	0	0	0	0
147	Pilibhit	Bisalpur	Dugipur Bara Gaon	140	0	140	26	1	27	2	0	2	12	59	71	174	242	416	354	302	656
148	Pilibhit	Bisalpur	Khamria Navdia	1	0	1	2	0	2	0	0	0	2	0	2	6	3	9	11	3	14
149	Pilibhit	Bisalpur	Kasimpur	230	4	234	0	0	0	2	0	2	47	9	56	390	596	986	669	609	1278
150	Pilibhit	Bisalpur	Jasauli Diwari	498	10	508	331	11	342	15	1	16	85	14	99	1127	1974	3101	2056	2010	4066
151	Pilibhit	Bisalpur	Parasi Urf Parasia	244	3	247	35	1	36	8	2	10	90	12	102	457	821	1278	834	839	1673
152	Pilibhit	Bisalpur	Pakria Mangli	102	11	113	2	2	4	2	0	2	3	2	5	301	410	711	410	425	835
153	Pilibhit	Bisalpur	Akbarganj Simra	303	4	307	42	0	42	0	0	0	28	6	34	503	867	1370	876	877	1753
154	Pilibhit	Bisalpur	Bichpuri T. Int Gaon	33	0	33	9	1	10	0	0	0	5	1	6	88	143	231	135	145	280
155	Pilibhit	Bisalpur	Jogi Ther	177	20	197	147	84	231	21	8	29	28	5	33	656	946	1602	1029	1063	2092
156	Pilibhit	Bisalpur	Tikri Mafi	121	3	124	130	11	141	27	1	28	35	4	39	390	610	1000	703	629	1332
157	Pilibhit	Bisalpur	Narayanpur	236	7	243	144	3	147	9	2	11	47	10	57	520	801	1321	956	823	1779
158	Pilibhit	Bisalpur	Patrasia	324	14	338	85	7	92	25	2	27	92	31	123	563	912	1475	1089	966	2055
159	Pilibhit	Bisalpur	Pathrala	0	0	0	0	0	0	0	0	0	0	0	0	0	0	0	0	0	0
160	Pilibhit	Bisalpur	Nawada Mahesh	296	5	301	38	1	39	3	0	3	30	6	36	547	884	1431	914	896	1810

Sl. No	District	Block/Taluka	Villages	Cultivators			Agricultural Labourers			Household Industries			Other Workers			Non Workers			Total		Total
				Male	Female	Total	Male	Female	Total	Male	Female	Total	Male	Female	Total	Male	Female	Total	Male	Female	
161	Pilibhit	Bisalpur	Mohammadganj Amkharia	23	1	24	4	0	4	0	0	0	4	2	6	140	154	294	171	157	328
162	Pilibhit	Bisalpur	Barkhara	55	1	56	13	0	13	0	0	0	0	0	0	168	243	411	236	244	480
163	Pilibhit	Bisalpur	Nakta Muradabad Urf	96	2	98	65	1	66	0	0	0	71	1	72	250	422	672	482	426	908
164	Pilibhit	Pilibhit	Galra Machwapur	201	2	203	49	0	49	0	0	0	54	4	58	346	594	940	650	600	1250
165	Pilibhit	Pilibhit	Budhali	38	0	38	121	3	124	7	31	38	33	6	39	422	627	1049	621	667	1288
166	Pilibhit	Pilibhit	Jeohra Kalyanpur	436	9	445	303	11	314	74	3	77	59	13	72	655	969	1624	1527	1005	2532
167	Pilibhit	Pilibhit	Simria Tarachandra	195	3	198	36	1	37	0	0	0	11	7	18	325	447	772	567	458	1025
168	Pilibhit	Pilibhit	Gazipur	139	1	140	144	2	146	3	19	22	75	18	93	459	669	1128	820	709	1529
169	Pilibhit	Pilibhit	Sathrapur Mustqil	118	5	123	43	2	45	4	0	4	13	2	15	136	280	416	314	289	603
170	Pilibhit	Pilibhit	Khamaria Pandri	297	21	318	817	49	866	39	76	115	394	31	425	1746	2760	4506	3293	2937	6230
171	Pilibhit	Pilibhit	Pauta Kalan	163	8	171	422	20	442	43	5	48	793	115	908	2014	3002	5016	3435	3150	6585
172	Pilibhit	Pilibhit	Jiraunia	349	14	363	75	3	78	64	12	76	166	193	359	763	934	1697	1417	1156	2573
173	Pilibhit	Pilibhit	Jangrauli Pul	105	7	112	306	10	316	9	1	10	17	4	21	690	1135	1825	1127	1157	2284
174	Pilibhit	Pilibhit	Sandia Mustqil	133	7	140	43	5	48	0	0	0	10	1	11	393	586	979	579	599	1178
175	Pilibhit	Pilibhit	Roop Kamalu Pur	225	4	229	183	4	187	6	0	6	229	4	233	745	1224	1969	1388	1236	2624
176	Pilibhit	Pilibhit	Roop Pur Kripa	148	11	159	116	11	127	7	1	8	206	18	224	830	1417	2247	1307	1458	2765
177	Pilibhit	Pilibhit	Bichpuri T. Jogi	0	0	0	199	2	201	0	0	0	8	0	8	178	338	516	385	340	725

Sl. No.	District	Block/Taluka	Villages	Cultivators			Agricultural Labourers			Household Industries			Other Workers			Non Workers			Total		Total
				Male	Female	Total	Male	Female	Total	Male	Female	Total	Male	Female	Total	Male	Female	Total	Male	Female	
7			Ther																		
Total				36844	1674	38518	21524	1930	23454	2633	1775	4408	24029	4906	28935	112150	170734	282884	197180	181019	378199

(Source: Census of India, 2011)

Table 6: Marginal Data information

Sl. No.	District	Block/Taluka	Villages	Cultivators			Agricultural Labourers			Household Industries			Other Workers			Total		Total
				Male	Female	Total	Male	Female	Total	Male	Female	Total	Male	Female	Total	Male	Female	
1	Mainpuri	Bhangaon	Bewar Grameem	15	6	21	191	37	228	4	2	6	72	34	34	282	79	361
2	Mainpuri	Bhangaon	Bewar (NP)	15	2	17	138	18	156	57	40	97	732	204	204	942	264	1206
3	Mainpuri	Bhangaon	Sakat Bewar	3	4	7	37	7	44	0	0	0	84	49	49	124	60	184
1	Farrukhabad	Farrukhabad	Gazi Pur	0	0	0	1	0	1	0	5	5	1	0	0	2	5	7
2	Farrukhabad	Farrukhabad	Madanpur	110	35	145	193	77	270	21	117	138	49	86	86	373	315	688
3	Farrukhabad	Farrukhabad	Khimsoy Pur	9	1	10	444	13	457	12	61	73	42	14	14	507	89	596
4	Farrukhabad	Farrukhabad	Nadsa	1	2	3	7	0	7	2	5	7	3	1	1	13	8	21
5	Farrukhabad	Farrukhabad	Pasnig Pur	6	1	7	17	2	19	1	0	1	3	1	1	27	4	31
6	Farrukhabad	Farrukhabad	Allabal Pur	11	3	14	81	15	96	5	3	8	10	6	6	107	27	134
7	Farrukhabad	Farrukhabad	Mohamda Bad	0	0	0	0	0	0	0	0	0	0	0	0	0	0	0
8	Farrukhabad	Farrukhabad	Sakwai	29	1	30	35	4	39	1	20	21	20	12	12	85	37	122
9	Farrukhabad	Farrukhabad	Nisai	7	5	12	42	9	51	0	0	0	1	0	0	50	14	64

SI · No.	District	Block/ Taluka	Villages	Cultivators			Agricultural Labourers			Household Industries			Other Workers			Total		Total
				Mal e	Fema le	Tot al	Mal e	Fema le	Tota l	Mal e	Fema le	Tot al	Mal e	Fema le	Tot al	Mal e	Fema le	
10	Farrukhab ad	Farrukhabad	Gaisingh Pur	6	0	6	6	3	9	0	1	1	8	1	1	20	5	25
11	Farrukhab ad	Farrukhabad	Pipar Gaon	58	21	79	92	37	129	35	41	76	46	26	26	231	125	356
12	Farrukhab ad	Farrukhabad	Jalla Pur	8	2	10	5	2	7	15	21	36	12	8	8	40	33	73
13	Farrukhab ad	Farrukhabad	Murhaas	2	0	2	6	2	8	0	0	0	1	4	4	9	6	15
14	Farrukhab ad	Farrukhabad	Dahelia	1	0	1	3	3	6	0	0	0	0	0	0	4	3	7
15	Farrukhab ad	Farrukhabad	Jait Pur	2	0	2	1	3	4	0	0	0	2	2	2	5	5	10
16	Farrukhab ad	Farrukhabad	Bahid Pur	0	0	0	0	0	0	0	0	0	0	0	0	0	0	0
17	Farrukhab ad	Farrukhabad	Sengan Pur	0	1	1	3	0	3	0	0	0	0	0	0	3	1	4
18	Farrukhab ad	Farrukhabad	Barna Bujurg	0	1	1	0	0	0	0	1	1	2	0	0	2	2	4
19	Farrukhab ad	Farrukhabad	Dhilawal	41	17	58	212	15	227	47	38	85	322	101	101	622	171	793
20	Farrukhab ad	Farrukhabad	Bhau Pur Khurd	2	1	3	63	31	94	1	0	1	31	40	40	97	72	169
21	Farrukhab ad	Farrukhabad	Papiha Pur	12	8	20	52	11	63	3	8	11	64	32	32	131	59	190
22	Farrukhab ad	Farrukhabad	Bijadhar Pur/Bijadhar Pur Central Jail	8	3	11	8	2	10	3	5	8	29	65	65	48	75	123
23	Farrukhab ad	Farrukhabad	Narain Pur	8	11	19	8	14	22	2	56	58	23	18	18	41	99	140
24	Farrukhab ad	Farrukhabad	Nek Pur	0	0	0	0	0	0	0	0	0	0	0	0	0	0	0
25	Farrukhab ad	Farrukhabad	Baglakhula	2	1	3	1	1	2	3	0	3	19	1	1	25	3	28

SI · N o.	District	Block/ Taluka	Villages	Cultivators			Agricultural Labourers			Household Industries			Other Workers			Total		Total
				Mal e	Fema le	Tot al	Mal e	Fema le	Tota l	Mal e	Fema le	Tot al	Mal e	Fema le	Tot al	Mal e	Fema le	
26	Farrukhab ad	Farrukhabad	Mseni Chauraha	7	3	10	47	0	47	4	2	6	35	3	3	93	8	101
27	Farrukhab ad	Farrukhabad	Amethi Kohna	2	0	2	4	1	5	1	9	10	69	14	14	76	24	100
28	Farrukhab ad	Farrukhabad	Bhagua Nagla	11	2	13	15	10	25	18	13	31	71	9	9	115	34	149
29	Farrukhab ad	Farrukhabad	Sota Bahadurpur	8	2	10	47	1	48	8	21	29	146	49	49	209	73	282
30	Farrukhab ad	Farrukhabad	Katri Sota Bahadur Pur	0	0	0	0	0	0	2	0	2	2	0	0	4	0	4
31	Farrukhab ad	Amritpur	Chachoopur Jatpura	15	6	21	64	49	113	3	0	3	4	2	2	86	57	143
32	Farrukhab ad	Amritpur	Patti Badanpur	2	0	2	41	0	41	0	0	0	23	2	2	66	2	68
33	Farrukhab ad	Amritpur	Badanpur	0	0	0	4	0	4	0	0	0	61	38	38	65	38	103
34	Farrukhab ad	Amritpur	Kankapur	0	0	0	20	4	24	0	1	1	9	2	2	29	7	36
35	Farrukhab ad	Amritpur	Mohamdapur Gathiya	0	0	0	0	0	0	0	0	0	0	0	0	0	0	0
36	Farrukhab ad	Amritpur	Chitrakut	0	0	0	4	0	4	0	0	0	7	1	1	11	1	12
37	Farrukhab ad	Amritpur	Gandhi	30	2	32	42	4	46	0	1	1	137	22	22	209	29	238
38	Farrukhab ad	Amritpur	Ujaramau Nayagaon	11	7	18	12	0	12	41	22	63	73	28	28	137	57	194
39	Farrukhab ad	Amritpur	Jainapur Maheshpur	25	6	31	94	3	97	9	5	14	42	4	4	170	18	188
40	Farrukhab ad	Amritpur	Dabari	5	3	8	80	4	84	0	0	0	10	4	4	95	11	106
1	Shanjahan pur	Jalalabad	Hullapur	0	0	0	36	0	36	0	0	0	2	0	2	38	0	38

SI · N o.	District	Block/ Taluka	Villages	Cultivators			Agricultural Labourers			Household Industries			Other Workers			Total		Total
				Mal e	Fema le	Tot al	Mal e	Fema le	Tota l	Mal e	Fema le	Tot al	Mal e	Fema le	Tot al	Mal e	Fema le	
2	Shanjahan pur	Jalalabad	Jera Rahimpur	5	0	5	66	5	71	2	33	35	39	21	60	112	59	171
3	Shanjahan pur	Jalalabad	Islamganj	34	7	41	237	19	256	9	3	12	7	5	12	287	34	321
4	Shanjahan pur	Jalalabad	Allahganj	12	26	38	21	61	82	0	4	4	2	1	3	35	92	127
5	Shanjahan pur	Jalalabad	Samapur	1	0	1	2	35	37	0	0	0	1	0	1	4	35	39
6	Shanjahan pur	Jalalabad	Tatiyari	5	0	5	23	2	25	0	0	0	5	0	5	33	2	35
7	Shanjahan pur	Jalalabad	Kewal Rampur Chilaua	2	0	2	11	0	11	0	0	0	2	0	2	15	0	15
8	Shanjahan pur	Jalalabad	Koila Gayanpur	8	1	9	24	3	27	0	0	0	6	1	7	38	5	43
9	Shanjahan pur	Jalalabad	Chourasi	5	1	6	5	0	5	0	0	0	10	1	11	20	2	22
10	Shanjahan pur	Jalalabad	Kundaui	1	0	1	2	0	2	1	0	1	0	1	1	4	1	5
11	Shanjahan pur	Jalalabad	Dahena	16	5	21	101	1	102	1	0	1	16	1	17	134	7	141
12	Shanjahan pur	Jalalabad	Saipur	2	0	2	2	0	2	0	0	0	1	1	2	5	1	6
13	Shanjahan pur	Jalalabad	Gora Mahua Gad	1	0	1	17	0	17	2	82	84	4	136	140	24	218	242
14	Shanjahan pur	Jalalabad	Tingri	21	3	24	38	2	40	1	8	9	10	111	121	70	124	194
15	Shanjahan pur	Jalalabad	Chilauli	0	0	0	0	0	0	0	0	0	0	0	0	0	0	0
16	Shanjahan pur	Jalalabad	Katiuli	15	39	54	41	120	161	2	1	3	1	0	1	59	160	219
17	Shanjahan pur	Jalalabad	Bajhera Mahua Dari	11	7	18	22	3	25	1	22	23	25	22	47	59	54	113

SI · N o.	District	Block/ Taluka	Villages	Cultivators			Agricultural Labourers			Household Industries			Other Workers			Total		Total
				Mal e	Fema le	Tot al	Mal e	Fema le	Tota l	Mal e	Fema le	Tot al	Mal e	Fema le	Tot al	Mal e	Fema le	
18	Shanjahan pur	Jalalabad	Rauli Bouri	19	4	23	191	19	210	88	91	179	42	13	55	340	127	467
19	Shanjahan pur	Jalalabad	Noorpur Karhi	1	5	6	68	6	74	0	0	0	0	1	1	69	12	81
20	Shanjahan pur	Jalalabad	Yaqoobpur	1	4	5	5	3	8	0	0	0	11	41	52	17	48	65
21	Shanjahan pur	Jalalabad	Nagaria Buzurg	19	0	19	24	1	25	0	0	0	0	0	0	43	1	44
22	Shanjahan pur	Jalalabad	Gunara	77	81	158	380	110	490	47	21	68	216	55	271	720	267	987
23	Shanjahan pur	Jalalabad	Jalalabad (NPP)	28	8	36	341	6	347	141	166	307	768	225	993	1278	405	1683
24	Shanjahan pur	Jalalabad	Sujawalpur	36	0	36	103	1	104	0	0	0	14	0	14	153	1	154
25	Shanjahan pur	Jalalabad	Malhpur	0	0	0	0	0	0	0	0	0	0	0	0	0	0	0
26	Shanjahan pur	Jalalabad	Baru Aari	0	0	0	0	0	0	0	0	0	0	0	0	0	0	0
27	Shanjahan pur	Shanjahanpur	Chanoura Bahadurpur	12	7	19	66	28	94	2	1	3	29	16	45	109	52	161
28	Shanjahan pur	Shanjahanpur	Karsu Khera	1	1	2	1	0	1	0	0	0	0	0	0	2	1	3
29	Shanjahan pur	Shanjahanpur	Khai Khera	0	1	1	16	1	17	0	1	1	0	1	1	16	4	20
30	Shanjahan pur	Shanjahanpur	Nagla Sarju	0	0	0	0	0	0	0	0	0	0	0	0	0	0	0
31	Shanjahan pur	Shanjahanpur	Khajuria	6	4	10	11	5	16	0	0	0	2	1	3	19	10	29
32	Shanjahan pur	Shanjahanpur	Udrapur	3	0	3	0	0	0	0	0	0	1	0	1	4	0	4
33	Shanjahan pur	Shanjahanpur	Saijna Talluqua Muklapur	0	1	1	149	36	185	0	0	0	4	1	5	153	38	191

SI · N o.	District	Block/ Taluka	Villages	Cultivators			Agricultural Labourers			Household Industries			Other Workers			Total		Total
				Mal e	Fema le	Tot al	Mal e	Fema le	Tota l	Mal e	Fema le	Tot al	Mal e	Fema le	Tot al	Mal e	Fema le	
34	Shanjahan pur	Shanjahanpur	Atiwra	0	0	0	29	0	29	0	0	0	2	2	4	31	2	33
35	Shanjahan pur	Shanjahanpur	Akbarpur Triya	12	8	20	6	3	9	0	0	0	5	4	9	23	15	38
36	Shanjahan pur	Shanjahanpur	Pratappur Gahwara	3	2	5	1	2	3	35	37	72	8	10	18	47	51	98
37	Shanjahan pur	Shanjahanpur	Kudaiya	4	1	5	46	2	48	0	0	0	3	0	3	53	3	56
38	Shanjahan pur	Shanjahanpur	Partap Pur Gahwara	0	0	0	0	0	0	0	0	0	0	0	0	0	0	0
39	Shanjahan pur	Shanjahanpur	Barua Patti Sanayak	2	1	3	0	0	0	2	0	2	4	1	5	8	2	10
40	Shanjahan pur	Shanjahanpur	Shivpuri E.Dhukri	0	0	0	0	0	0	0	0	0	0	0	0	0	0	0
41	Shanjahan pur	Shanjahanpur	Barua Patti Sanayak	2	1	3	0	0	0	2	0	2	4	1	5	8	2	10
42	Shanjahan pur	Shanjahanpur	Miragpur Ilakasehramau	3	3	6	162	11	173	13	9	22	27	120	147	205	143	348
43	Shanjahan pur	Shanjahanpur	Halpur	0	0	0	0	0	0	0	0	0	0	0	0	0	0	0
44	Shanjahan pur	Shanjahanpur	Ismailpur	0	0	0	0	0	0	0	0	0	1	0	1	1	0	1
45	Shanjahan pur	Shanjahanpur	Madnapur	24	2	26	169	7	176	6	6	12	99	51	150	298	66	364
46	Shanjahan pur	Shanjahanpur	Chandokha	0	3	3	4	0	4	0	0	0	0	0	0	4	3	7
47	Shanjahan pur	Shanjahanpur	Nasirpur	1	0	1	3	1	4	0	0	0	0	0	0	4	1	5
48	Shanjahan pur	Tilhar	Naglavantu	0	0	0	0	0	0	0	0	0	0	0	0	0	0	0
49	Shanjahan pur	Tilhar	Diutara	1	0	1	17	0	17	0	0	0	0	0	0	18	0	18

SI · N o.	District	Block/ Taluka	Villages	Cultivators			Agricultural Labourers			Household Industries			Other Workers			Total		Total
				Mal e	Fema le	Tot al	Mal e	Fema le	Tota l	Mal e	Fema le	Tot al	Mal e	Fema le	Tot al	Mal e	Fema le	
50	Shanjahan pur	Tilhar	Kavilpur	0	0	0	0	0	0	1	0	1	0	0	0	1	0	1
51	Shanjahan pur	Tilhar	Barkhera Jaipal	2	1	3	59	2	61	2	0	2	19	2	21	82	5	87
52	Shanjahan pur	Tilhar	Haidarpur	2	1	3	13	1	14	0	0	0	1	1	2	16	3	19
53	Shanjahan pur	Tilhar	Rajpuri	4	2	6	23	0	23	0	0	0	36	1	37	63	3	66
54	Shanjahan pur	Tilhar	Rajpura	0	0	0	0	0	0	0	0	0	0	0	0	0	0	0
55	Shanjahan pur	Tilhar	Salempur Khurd	0	0	0	0	0	0	0	0	0	0	0	0	0	0	0
56	Shanjahan pur	Tilhar	Patti Bakhs	1	0	1	0	0	0	27	8	35	2	0	2	30	8	38
57	Shanjahan pur	Tilhar	Milkipur	2	3	5	10	2	12	27	38	65	147	36	183	186	79	265
58	Shanjahan pur	Tilhar	Harnarainpur Jatैया	1	0	1	0	0	0	0	0	0	0	0	0	1	0	1
59	Shanjahan pur	Tilhar	Gajipur	2	0	2	4	0	4	0	0	0	0	0	0	6	0	6
60	Shanjahan pur	Tilhar	Nagaria	3	0	3	12	1	13	2	0	2	10	0	10	27	1	28
61	Shanjahan pur	Tilhar	Feel Nagar	83	4	87	160	3	163	5	40	45	11	0	11	259	47	306
62	Shanjahan pur	Tilhar	Meeragpur	0	0	0	0	0	0	3	0	3	1	1	2	4	1	5
63	Shanjahan pur	Tilhar	Shalpur Navdia	3	0	3	49	0	49	0	0	0	0	2	2	52	2	54
64	Shanjahan pur	Tilhar	Kasrak	7	1	8	128	3	131	4	0	4	4	1	5	143	5	148
65	Shanjahan pur	Tilhar	Shahpur Khitaoa	0	0	0	33	0	33	1	5	6	9	3	12	43	8	51

SI · N o.	District	Block/ Taluka	Villages	Cultivators			Agricultural Labourers			Household Industries			Other Workers			Total		Total
				Mal e	Fema le	Tot al	Mal e	Fema le	Tota l	Mal e	Fema le	Tot al	Mal e	Fema le	Tot al	Mal e	Fema le	
66	Shanjahan pur	Tilhar	Bhojpur	0	3	3	63	6	69	3	4	7	11	10	21	77	23	100
67	Shanjahan pur	Tilhar	Bhauna	0	0	0	5	3	8	0	0	0	1	1	2	6	4	10
68	Shanjahan pur	Tilhar	Khawajagipur	0	0	0	3	0	3	0	0	0	64	1	65	67	1	68
69	Shanjahan pur	Tilhar	Kapoor Nagla	0	1	1	1	0	1	0	0	0	2	4	6	3	5	8
70	Shanjahan pur	Tilhar	Bhuria	15	3	18	56	6	62	0	1	1	8	4	12	79	14	93
71	Shanjahan pur	Tilhar	Chandpur	17	3	20	184	6	190	1	0	1	14	6	20	216	15	231
72	Shanjahan pur	Tilhar	Chak Pipari			0	0	0	0	0	0	0	0	0	0	0	0	0
73	Shanjahan pur	Tilhar	Chandpur	37	6	43	23	1	24	0	0	0	3	2	5	63	9	72
74	Shanjahan pur	Tilhar	Pipari	0	1	1	160	6	166	4	19	23	16	9	25	180	35	215
75	Shanjahan pur	Tilhar	Kamalpur Urf Bakhtawar Ganj	4	4	8	15	8	23	0	0	0	21	34	55	40	46	86
76	Shanjahan pur	Tilhar	Kapoorpur	13	0	13	10	1	11	0	0	0	2	4	6	25	5	30
77	Shanjahan pur	Tilhar	Hasanpur	0	0	0	0	7	7	0	0	0	0	0	0	0	7	7
78	Shanjahan pur	Tilhar	Fatehpur	0	2	2	0	0	0	0	0	0	18	11	29	18	13	31
79	Shanjahan pur	Tilhar	Sunderpur	0	0	0	3	0	3	0	0	0	23	19	42	26	19	45
80	Shanjahan pur	Tilhar	Akbarpur	10	0	10	39	4	43	3	1	4	89	2	91	141	7	148
81	Shanjahan pur	Tilhar	Akabari	0	1	1	20	0	20	0	0	0	54	10	64	74	11	85

SI · N o.	District	Block/ Taluka	Villages	Cultivators			Agricultural Labourers			Household Industries			Other Workers			Total		Total
				Mal e	Fema le	Tot al	Mal e	Fema le	Tota l	Mal e	Fema le	Tot al	Mal e	Fema le	Tot al	Mal e	Fema le	
82	Shanjahan pur	Tilhar	Miyuna	7	1	8	52	1	53	19	3	22	77	6	83	155	11	166
83	Shanjahan pur	Tilhar	Deeppur	19	10	29	158	18	176	7	8	15	144	104	248	328	140	468
84	Shanjahan pur	Tilhar	Khudaganj (NP)	78	14	92	704	155	859	44	94	138	384	126	510	121 0	389	1599
85	Shanjahan pur	Tilhar	Lakshmipur	0	0	0	0	0	0	0	0	0	0	0	0	0	0	0
86	Shanjahan pur	Tilhar	Diuras	3	0	3	72	3	75	4	7	11	47	17	64	126	27	153
87	Shanjahan pur	Tilhar	Bhundi	1	0	1	22	1	23	1	2	3	20	1	21	44	4	48
88	Shanjahan pur	Tilhar	Bhunda Harbanspur	0	0	0	0	0	0	0	0	0	64	0	64	64	0	64
1	Pilibhit	Bisalpur	Chak Ahetmali	0	0	0	0	0	0	0	0	0	0	0	0	0	0	0
2	Pilibhit	Bisalpur	Radheta Must.	8	1	9	111	2	113	7	21	28	16	5	21	142	29	171
3	Pilibhit	Bisalpur	Chaukhandi	44	1	45	19	1	20	1	16	17	3	10	13	67	28	95
4	Pilibhit	Bisalpur	Daulatpur Heera	2	2	4	22	72	94	5	17	22	6	4	10	35	95	130
5	Pilibhit	Bisalpur	Barsi Baley Urf Barsia	21	7	28	38	4	42	7	1	8	37	13	50	103	25	128
6	Pilibhit	Bisalpur	Uganpur Marori	1	3	4	7	5	12	2	13	15	3	4	7	13	25	38
7	Pilibhit	Bisalpur	Nagipur Akhola	45	69	114	129	8	137	4	24	28	31	50	81	209	151	360
8	Pilibhit	Bisalpur	Amrita Khas	0	0	0	12	0	12	2	0	2	6	1	7	20	1	21
9	Pilibhit	Bisalpur	Nagipur Akhola	45	69	114	129	8	137	4	24	28	31	50	81	209	151	360
10	Pilibhit	Bisalpur	Milak Gautia	0	0	0	0	0	0	0	0	0	0	0	0	0	0	0
11	Pilibhit	Bisalpur	Nagipur Akhola	45	69	114	129	8	137	4	24	28	31	50	81	209	151	360
12	Pilibhit	Bisalpur	Bahadurpur	7	2	9	9	0	9	1	0	1	0	1	1	17	3	20
13	Pilibhit	Bisalpur	Mundia Karor	10	2	12	62	6	68	0	1	1	64	50	114	136	59	195
14	Pilibhit	Bisalpur	Gobal Patipura	3	1	4	171	40	211	7	4	11	20	5	25	201	50	251

SI · N o.	District	Block/ Taluka	Villages	Cultivators			Agricultural Labourers			Household Industries			Other Workers			Total		Total
				Mal e	Fema le	Tot al	Mal e	Fema le	Tota l	Mal e	Fema le	Tot al	Mal e	Fema le	Tot al	Mal e	Fema le	
15	Pilibhit	Bisalpur	Gyaspur	0	0	0	0	0	0	0	0	0	0	0	0	0	0	0
16	Pilibhit	Bisalpur	Dugipur Bara Gaon	0	0	0	0	0	0	0	0	0	0	0	0	0	0	0
17	Pilibhit	Bisalpur	Khamria Navdia	0	1	1	0	1	1	0	0	0	0	0	0	0	2	2
18	Pilibhit	Bisalpur	Kasimpur	1	1	2	27	1	28	0	0	0	29	1	30	57	3	60
19	Pilibhit	Bisalpur	Jasauli Diwari	36	54	90	104	9	113	5	17	22	19	12	31	164	92	256
20	Pilibhit	Bisalpur	Parasi Urf Parasia	31	2	33	94	1	95	0	0	0	10	0	10	135	3	138
21	Pilibhit	Bisalpur	Pakria Mangli	4	3	7	62	4	66	12	9	21	7	4	11	85	20	105
22	Pilibhit	Bisalpur	Akbarganj Simra	2	0	2	96	2	98	1	0	1	11	1	12	110	3	113
23	Pilibhit	Bisalpur	Bichpuri T. Int Gaon	5	0	5	24	0	24	11	0	11	0	1	1	40	1	41
24	Pilibhit	Bisalpur	Jogi Ther	51	7	58	188	58	246	4	3	7	9	9	18	252	77	329
25	Pilibhit	Bisalpur	Tikri Mafi	0	0	0	43	5	48	10	0	10	3	1	4	56	6	62
26	Pilibhit	Bisalpur	Narayanpur	2	1	3	5	0	5	1	0	1	1	1	2	9	2	11
27	Pilibhit	Bisalpur	Patrasia	3	0	3	6	1	7	1	0	1	4	4	8	14	5	19
28	Pilibhit	Bisalpur	Pathrala	0	0	0	0	0	0	0	0	0	0	0	0	0	0	0
29	Pilibhit	Bisalpur	Nawada Mahesh	7	0	7	35	4	39	4	0	4	6	2	8	52	6	58
30	Pilibhit	Bisalpur	Mohammadganj Amkharia	111	91	202	18	8	26	0	0	0	2	0	2	131	99	230
31	Pilibhit	Bisalpur	Barkhara	1	0	1	49	3	52	0	0	0	0	0	0	50	3	53
32	Pilibhit	Bisalpur	Nakta Urf Muradabad	2	0	2	2	0	2	0	0	0	7	1	8	11	1	12
33	Pilibhit	Pilibhit	Galra Machwapur	2	0	2	70	4	74	1	0	1	13	0	13	86	4	90
34	Pilibhit	Pilibhit	Budhauri	115	5	120	50	2	52	2	1	3	19	29	48	186	37	223
35	Pilibhit	Pilibhit	Jeohra Kalyanpur	5	8	13	18	6	24	2	53	55	247	475	722	272	542	814
36	Pilibhit	Pilibhit	Simria Tarachandra	0	0	0	4	1	5	0	0	0	0	1	1	4	2	6
37	Pilibhit	Pilibhit	Gazipur	11	1	12	48	3	51	39	64	103	25	33	58	123	101	224

SI · N o.	District	Block/ Taluka	Villages	Cultivators			Agricultural Labourers			Household Industries			Other Workers			Total		Total
				Mal e	Fema le	Tot al	Mal e	Fema le	Tota l	Mal e	Fema le	Tot al	Mal e	Fema le	Tot al	Mal e	Fema le	
38	Pilibhit	Pilibhit	Sathrapur Mustqil	7	0	7	1	1	2	0	0	0	2	2	4	10	3	13
39	Pilibhit	Pilibhit	Khamaria Pandri	15	2	17	130	13	143	21	288	309	62	41	103	228	344	572
40	Pilibhit	Pilibhit	Pauta Kalan	3	2	5	101	22	123	11	39	50	194	118	312	309	181	490
41	Pilibhit	Pilibhit	Jiraunia	43	150	193	66	32	98	14	44	58	116	72	188	239	298	537
42	Pilibhit	Pilibhit	Jangrauli Pul	6	2	8	200	33	233	5	3	8	30	1	31	241	39	280
43	Pilibhit	Pilibhit	Sandia Mustqil	0	0	0	75	2	77	0	0	0	25	3	28	100	5	105
44	Pilibhit	Pilibhit	Roop Pur Kamalu	1	0	1	8	1	9	0	1	1	15	5	20	24	7	31
45	Pilibhit	Pilibhit	Roop Pur Kripa	9	9	18	73	39	112	4	1	5	340	61	401	426	110	536
46	Pilibhit	Pilibhit	Bichpuri T. Jogi Ther	0	0	0	1	0	1	0	0	0	0	0	0	1	0	1
Total				188 4	1009	289 3	907 7	1523	106 00	100 3	1881	288 4	638 2	3266	738 3	183 46	7679	26025

(Source: Census of India, 2011)

No. NH-11011/30/2015-LA
Government of India
Ministry of Road Transport & Highways
Transport Bhawan, 1, Parliament Street, New Delhi-110001

Dated, the 28th of December, 2017

To

1. Chief Secretaries to all State Governments/ Administrators of Uts;
2. The Additional Chief Secretary/ Principal Secretary/ Secretary, Public Works Departments of all State Governments/ Union Territories;
3. The Chairman, National Highways Authority of India, G-5&6, Sector- 10, Dwarka, New Delhi-75;
4. The Managing Director, National Highways Infrastructure Development Corporation Ltd, PTI Building, Parliament Street, New Delhi- 110001.

Subject: Land acquisition under the National Highways Act, 1956 - comprehensive guidelines thereon.

Sir,

I am directed to say that the land required for National Highway Projects is acquired under the provisions contained in Section 3 of the National Highways (NH) Act, 1956. Pursuant to the enactment of the RFCTLARR Act of 2013 and its coming into force with effect from 01.01.2014, certain provisions of the 2013 Act became applicable to the other related Acts mentioned in the Fourth Schedule, including the NH Act, 1956 with effect from 01.01.2015 in terms of Section 105(3) of the RFCTLARR Act, 2013.

2. Accordingly, the Ministry of Road Transport & Highways (MoRTH) has issued various OMs/ Circulars on the subject from time to time, as mentioned at **Annexure-1**. Similarly, the Department of Land Resources, Ministry of Rural Development, have also issued guidelines/ orders on the subject, being the nodal Department of Government of India for the administration of RFCTLARR Act, 2013 and its application to the other related statutes mentioned in the Fourth Schedule of the Act *ibid*. These guidelines/ orders/ clarifications are mentioned in **Annexure - 2**.

3. The entire issue has been examined afresh in view of the clarifications emerging in due course of time. The Ld. Attorney General of India has also been consulted on certain issues. Accordingly, it has been decided to issue these comprehensively revised guidelines in supersession of the guidelines issued hereinbefore. These are as follows:

4. Applicability of the 'RFCTLARR Act 2013' to the enactments mentioned in the Fourth Schedule of the Act *ibid*:

- (i) The 'RFCTLARR Act 2013' came into force with effect from 01.01.2014. Section 105 of the Act deals with the subject of applicability of provisions of the RFCTLARR Act, 2013 to the related statutes enumerated in the Fourth Schedule. Provisions of Section 105 (3) read as under:



No. NH-11011/30/2015-LA
Government of India
Ministry of Road Transport & Highways
Transport Bhawan, 1, Parliament Street, New Delhi-110001

“(3) The Central Government shall, by notification, within one year from the date of commencement of this Act, direct that any of the provisions of this Act relating to the determination of compensation in accordance with the First Schedule and rehabilitation and resettlement specified in the Second and Third Schedules, being beneficial to the affected families, shall apply to the cases of land acquisition under the enactments specified in the Fourth Schedule or shall apply with exceptions or modifications that do not reduce the compensation or dilute the provisions of this Act relating to compensation or rehabilitation and resettlement as may be specified in the notification, as the case may be.”

- (ii) The Central Government came out with an Ordinance (No. 9 of 2014) dated 31st December, 2014, entailing an amendment to, inter-alia, Section 105 vide Clause 10 of the Ordinance, substituting sub-section (3) of Section 105 and omitted Sub-section (4) of Section 105. The substituted sub-Section (3) is reproduced below:

“(3) The provisions of this Act relating to the determination of compensation in accordance with the First Schedule, rehabilitation and resettlement in accordance with the Second Schedule and infrastructure amenities in accordance with the Third Schedule shall apply to the enactments relating to land acquisition specified in the Fourth Schedule with effect from 1st January 2015.”

- (iii) The provisions of Ordinance No. 9 of 2014 were continued further vide Ordinance No. 4 of 2015 dated 03.04.2015 and vide Second Ordinance dated 30.05.2015 (No. 5 of 2015) which was valid up to 31st August, 2015.

- 4.2 Subsequently, the Department of Land Resources, Ministry of Rural Development, Government of India, issued The RFCTLARR (Removal of Difficulties) Order, 2015 vide Notification dated 28th August, 2015. The said Order is reproduced below:

“(1) This Order may be called the Right to Fair Compensation and Transparency in Land Acquisition, Rehabilitation and Resettlement (Removal of Difficulties) Order, 2015.

(2) It shall come into force with effect from the 1st day of September, 2015.

(3) The provisions of the Right to Fair Compensation and Transparency in Land Acquisition, Rehabilitation and Resettlement Act, 2013, relating to the determination of compensation in accordance with the First Schedule, rehabilitation and resettlement in accordance with the Second Schedule and infrastructure amenities in accordance with the Third Schedule shall apply to all cases of land acquisition under the enactments specified in the Fourth Schedule to the said Act.”

- 4.3 It is clear from a reading of the above that requisite action in compliance of Section 105(3) was taken within one year's time with the promulgation of Ordinance No. 9 of 2014 dated 31.12.2014. This position continued with the issuance of two Ordinances in 2015, which was thereafter followed by the

No. NH-11011/30/2015-LA
Government of India
Ministry of Road Transport & Highways
Transport Bhawan, 1, Parliament Street, New Delhi-110001

‘Removal of Difficulties Order’ without any break in time. As such, operation of the provisions of RFCTLARR Act 2013, which came into effect from 01.01.2014, has been given effect in respect of the enactments specified in the Fourth Schedule (including the NH Act, 1956) with effect from 01.01.2015, in compliance of sub-section (3) of Section 105 of the RFCTLARR Act, 2013.

4.4 Following the notification of the aforesaid Ordinances, the Ministry of Road Transport & Highways issued a letter dated 29.04.2015 whereby the select provisions of RFCTLARR Act, 2013 were made applicable to the NH Act, 1956 with effect from 01.01.2015. A conjoint reading of the aforesaid shows that the Ordinance (Amendment) remained in force till 31st August 2015. ‘Removal of Difficulties Order’ was issued by the Department of Land Resources on 28th August 2015, which took effect from 01.09.2015. However, since the date of application of the selected relevant provisions of the RFCTLARR Act, 2013 to the NH Act, 1956 was 01.01.2015 in terms of the Ordinance (Amendment) No. 9 of 2014, it remains an unambiguous and accepted position that the provisions of the Right to Fair Compensation and Transparency in Land Acquisition, Rehabilitation and Resettlement Act, 2013, relating to the determination of compensation in accordance with the First Schedule, rehabilitation and resettlement in accordance with the Second Schedule and infrastructure amenities in accordance with the Third Schedule have been made applicable to all cases of land acquisition under the NH Act, 1956, i.e. the enactment specified at Sr. No. 7 in the Fourth Schedule to the RFCTLARR Act, with effect from 01.01.2015.

4.5 Applicability of Section 24 of the RFCTLARR Act 2013 to the NH Act, 1956.

(i) MoRT&H had issued instructions vide OM bearing No. 11011/30/2015-LA dated 13th January 2016 clarifying that Section 24 of the RFCTLARR Act, 2013 was applicable to the NH Act, 1956. However, the issue as to whether Section 24 of the RFCTLARR Act, 2013 is applicable to the NH Act, 1956 has been under consideration and revisited in consultation with the Ld. Attorney General, who has observed as under:

“A reading of Section 24 makes it abundantly clear that the provision is applicable only to acquisitions that have been undertaken under the Land Acquisition Act, 1894, in as much as the legislative intent can be ascertained from the specific mention of the ‘Land Acquisition Act, 1894’. Further, Section 105(1) of the RFCTLARR Act 2013 specifically excludes the application of any Section of the RFCTLARR Act 2013 to the Acts mentioned in the Fourth Schedule. The only exception to Section 105(1) is Section 105(3), which makes only the First, Second and Third Schedule applicable to the Fourth Schedule Acts.”

9

No. NH-11011/30/2015-LA
Government of India
Ministry of Road Transport & Highways
Transport Bhawan, 1, Parliament Street, New Delhi-110001

- (ii) As such, it is now clear that Section 24 of the RFCTLARR Act, 2013 is not applicable to the acquisitions under the NH Act, 1956.

4.6 Date of determination of market value of land

- (i) Another related but important question is regarding the date on which the market value of land is to be determined in cases where land acquisition proceedings had been initiated under the NH Act, 1956 and were at different stages as on 31.12.2014. While there is no ambiguity regarding land acquisition proceedings initiated on or after 01.01.2015, this question assumes significance in view of the financial implications in respect of cases where the process of acquisition was at different stages as on 01.01.2015.
- (ii) Section 26 of the RFCTLARR Act stipulates that *"the date for determination of market value shall be the date on which the notification has been issued under Section 11 (corresponding to Section 3 A of the NH Act)"*. Same was the position under the 1894 Act. This is further fortified from the provisions contained in Section 69(2) of the RFCTLARR Act. As such, it is clarified that the relevant date of determination of market value of land is the date on which notification under Section 3 A of the National Highways Act, 1956 is published.
- (iii) By now, it is also a settled proposition that the First, Second and Third Schedule of the RFCTLARR Act, 2013 shall be applicable to the NH Act, 1956 with effect from 01.01.2015. As such, the following is clarified:
- (a) All cases of Land acquisition where the Awards had not been announced under Section 3G of the NH Act till 31.12.2014 or where such awards had been announced but compensation had not been paid in respect of majority of the land holdings under acquisition as on 31.12.2014, the compensation would be payable in accordance with the First Schedule of the RFCTLARR Act, 2013.
- (b) In cases, where the land acquisition process was initiated and award of compensation under Section 3G had also been announced before 01.01.2015 but the full amount of Award had not been deposited by the acquiring agency with the CALA, the compensation amount would be liable to be determined in accordance with the First Schedule w.e.f. 01.01.2015;
- (c) In cases, where the process of acquisition of land stood completed (i.e. Award under Section 3G announced by CALA, amount deposited by the acquiring agency with the CALA, and compensation paid to the landowners in respect of majority of the land under acquisition) as on or before 31.12.2014, the process would be deemed to have been completed and settled. Such cases would not be re-opened.

9

No. NH-11011/30/2015-LA
Government of India
Ministry of Road Transport & Highways
Transport Bhawan, 1, Parliament Street, New Delhi-110001

5. Payment of additional amount calculated @ 12% on the market value in terms of sub-section (3) of Section 30 of the RFCTLARR Act, 2013

- 5.1 Another issue that has emerged pertains to the admissibility of payment of an additional amount calculated @12% per annum on the market value of land in respect of acquisitions under the NH Act, 1956 as it is not mentioned under the First Schedule to the RFCTLARR Act, 2013. The position has been carefully examined in terms of the provisions in this behalf. Sub-section (3) of Section 30 of the RFCTLARR Act reads as under:

"In addition to the market value of the land provided under Section 26, the Collector shall, in every case, award an amount calculated at the rate of twelve percent per annum on such market value for the period commencing on and from the date of publication of the notification of the Social Impact assessment study under sub-section (2) of Section 4, in respect of such land, till the date of the award of the Collector or the date of taking possession of the land, whichever is earlier."

- 5.2 Sub-section (3) of Section 105 of the RFCTLARR Act stipulates that:

"The Central Government shall, by notification, within one year from the date of commencement of this Act, direct that any of the provisions of this Act relating to determination of compensation in accordance with the First Schedule and rehabilitation and resettlement specified in the Second and Third Schedules, being beneficial to the affected families, shall apply to the cases of land acquisition under the enactments specified in the Fourth Schedule or shall apply with such exceptions or modifications that do not reduce the compensation or dilute the provisions of this Act relating to compensation or rehabilitation and resettlement as may be specified in the notification, as the case may be."

- 5.3 The proviso under Section 26 of the RFCTLARR Act stipulates that "*the date for determination of market value shall be the date on which the notification has been issued under Section 11 (corresponding to Section 3 A of the NH Act)*". Similarly, Section 69 (2) of the RFCTLARR Act, 2013 also stipulates that such additional amount is to be "*calculated @ 12% on such market value for the period commencing on and from the date of publication of the preliminary notification under section 11 in respect of such land to the date of the award of the Collector or the date of taking possession of the land, whichever is earlier*". Since the acquisition of land for the National Highways is exempted from the Social Impact Assessment, it is absolutely clear from a harmonious reading of all related provisions that the calculation of such amount shall be made with effect from the date of publication of the Notification under Section 3A of the NH Act, 1956.

- 5.4 The compensation amount has to be determined in accordance with the First Schedule, (which contains references to Section 26, 29 and 30(1) of the RFCTLARR Act) in its application to the NH Act. Provision for amount calculated @ 12%

No. NH-11011/30/2015-LA
Government of India
Ministry of Road Transport & Highways
Transport Bhawan, 1, Parliament Street, New Delhi-110001

interest is under sub-section (3) of Section 30 of the RFCTLARR Act, to which no reference has been made in the First Schedule. Further, Section 30(3) stipulates that the additional amount calculated @ 12% is payable with effect from the date of publication of the notification of the Social Impact Assessment Study, which is not applicable to the land acquisition for National Highways. On the other hand, Section 69(2) of the RFCTLARR Act, 2013 stipulates that the additional amount calculated @ 12% is to be calculated from the date of publication of the preliminary notification under Section 11 (corresponding to Section 3(a) of the NH Act, 1956). Further, the Ordinances and the Removal of Difficulties Order do not include the portion "*being beneficial to the affected families, shall apply to the cases of land acquisition under the enactments specified in the Fourth Schedule or shall apply with such exceptions or modifications that do not reduce the compensation or dilute the provisions of this Act relating to compensation or rehabilitation and resettlement as may be specified in the notification, as the case may be*". Hence, a strict textual reading of the relevant provisions shows that it is an arguable point if the 'amount' under Section 30(3) is payable in respect of land acquired under the NH Act, 1956 or not.

- 5.5 However, a harmonious reading of all the related provisions of the RFCTLARR Act, the pronouncements of the Courts on payment of compensation under Section 23 (1A), Section 23(2) and Section 28 of the Land Acquisition Act, 1894 in respect of land acquired under the NH Act, 1956, read with Section 105(3) of the RFCTLARR Act, 2013, especially when the market value has to be reckoned as on the date of issue of Section 3A of the NH Act, would go to show that payment of 'amount' of 12% on the market value of land from the date of publication of Section 3A of the NH Act, 1956 till the announcement of award under Section 3G or taking possession of land, whichever is earlier, is payable.
- 5.6 This issue has been examined in detail by the Ld. Attorney General who has finally opined "*that a holistic reading of the provisions of the RFCTLARR Act, 2013 would require the payment of the 'amount' mentioned under Section 30(3) of the RFCTLARR Act, 2013*". As such, in supersession of the OM bearing No. NH-11011/140/2017-P&M/LA dated 7th September 2017, vide which it was clarified that the said 'amount', not being part of the First Schedule to the Act, was not payable in respect of land acquisition under the NH Act, 1956, it is clarified that the 'amount' calculated @ 12% per annum, as prescribed under Section 30(3) of the RFCTLARR Act, 2013, though not specifically mentioned in the First Schedule, would be payable to the landowners.
- 5.7 Still, another set of two questions arise i.e. (i) the date from which the amount payable under Section 30(3) is to be calculated, and (ii) as to whether the 'amount' as mentioned in Section 30(3) of the RFCTLARR Act, 2013 is a stand-

9

alone component and paid as such or it would get added to the market value, and then count for the purposes of Multiplication Factor and/ or Solatium also. This issue has also been examined by the Ld. Attorney General, whose opinion is reproduced below:

"There are two other issues that are related to payment of 'amount' under Section 30(3). The first is in regard to the date from which this amount has to be calculated. Section 30(3) states that this date will be the date of 'social impact assessment' under Section 4 of the RFCTLARR Act. However, Section 4 is not applicable to the national Highways Act, Therefore, as was being done earlier, this amount may be paid from the date of issuance of preliminary notification under Section 3A of the National Highways Act. The second issue is in regard to whether this 'amount' is a standalone component or wheher the same has to be calculated after addition of the multiplication factor and solatium. The answer to this question is to be found in Section 30(3) which clearly states that the amount is payable in addition to the market value of the land and is calculated as a percentage of 'market value'. There is a distinction between 'market value' and compensation. Market value is determined under Section 26. Section 27 provides that the Collector having determined the total market value, will proceed to determine the compensation. This compensation is determined under Section 28 of the Act. Therefore, a reading of these sections would lead to the conclusion that the 'amount' has to be awarded only on the 'market value' which in turn is determined under Section 26 of the Act."

5.8 It may be noted that the computation of different components of the total compensation is in seriatum and sequential from Section 26 to Section 30 of the RFTCLARR Act, 2013. Keeping the aforesaid opinion of the Ld. Attorney General in view, and the fact that the payment of 'amount' under Section 30(3) has been prescribed as "In addition ..." after the provision for payment of solatium, it is clarified that it would be payable as a 'stand-alone component' and shall not count for the purposes of Multiplication Factor and the Solatium. Illustration given in Annexure - 4 to these guidelines may be referred for correct method of calculation of the compensation amount.

6. Issue of the Multiplication Factor (MF)

6.1 It is clear that the compensation of land acquired under the NH Act, 1956 with effect from 01.01.2015 is to be determined in accordance with the provisions contained in the First Schedule to the RFCTLARR Act, 2013 (in so far as it relates to the Multiplication Factor prescribed by the appropriate government).

6.2 The Department of Land Resources, Ministry of Rural Development, Government of India issued a Notification dated 9th February 2016 in this behalf, which reads as under:

No. NH-11011/30/2015-LA
Government of India
Ministry of Road Transport & Highways
Transport Bhawan, 1, Parliament Street, New Delhi-110001

"In exercise of the powers conferred by column No. 3 of serial No. *2 of the First Schedule read with sub-section (2) of Section 30 of the Right to Fair Compensation and Transparency in Land Acquisition, Rehabilitation and Resettlement Act, 2013 (30 of 2013), the Central Government, hereby, notifies that in the case of rural areas, the factor by which the market value is to be multiplied shall be 2.00 (two)."

- 6.3 Soon after the aforesaid Notification was issued by the Department of Land Resources, certain states like Andhra Pradesh, Maharashtra, Punjab, Jharkhand, Chhatisgarh and Bihar started using a Multiplication Factor of 2.00 in respect of land acquired/ to be acquired for the NH Projects (read Central Government Projects) on the basis of 9th February Notification of the Department of Land Resources whereas the Multiplication Factor applicable to the jurisdiction of the state was to be notified by the appropriate government. The MoRTH also issued two OMs dated 12.08.2015 and 08.08.2016 on the subject. A reference was made in this behalf by the then Chairman, NHAI to the Secretary, Department of Land Resources. Certain references were also made by the states. The reference specifically mentioned the issue of two different sets of MFs being adopted by certain states for the Central Projects and the State Projects. The State of Chhatisgrah continues with such classification even on date.
- 6.4 Some of these confusions have been set at rest and clarified by the DoLR vide its letter F. No. 13013/ 02/ 2016-LRD dated 8th May, 2017, more specifically the issue of differential MFs for the State and the Central Projects. The DoLR has further clarified vide its F. No. 13013/02/2016-LRD dated 14th December 2017 that the DoLR Notification of 9th February 2016 was applicable only to the UTs, except Puducherry, as the DoLR is the appropriate Government only in respect of the UTs, except Puducherry.
- 6.5 The DoLR Notification of 9th February 2016 prima facie appears to be inconsistent with the provisions contained in the First Schedule, especially in respect of the following three points:
- (i) Firstly, it gave an impression (though erroneous) as if the Central Government was the 'appropriate government' to notify the Multiplication Factor (MF) in respect of all Central Government projects across all the states;
 - (ii) Secondly, it did not clearly state that the Notification was applicable only in relation to the Union Territories, except Puducherry;
 - (iii) Thirdly, the prescription of a MF of 2.00 without co-relating the distance of the project from the urban area is prima facie inconsistent with the contents of the First Schedule. The said entry reads as under:

9

No. NH-11011/30/2015-LA
 Government of India
Ministry of Road Transport & Highways
 Transport Bhawan, 1, Parliament Street, New Delhi-110001

Serial Number	Component of Compensation package in respect of land acquired under the Act	Manner of determination of value	Date of determination of value
(1)	(2)	(3)	(4)
2.	Factor by which the market value is to be multiplied in the case of rural areas	1.00 (one) to 2.00 (Two) based on the distance of project from the urban area, as may be notified by the appropriate Government.	

6.6 The DoLR, however, has clarified the position with regard to the points mentioned at (i) and (ii) of para 6.5 above, as mentioned under para 6.4 above. The DoLR has clarified vide its OM of 8th May 2017 that there cannot be two sets of Multiplication Factors, one for the state projects and the other for the Central projects. Since the issue regarding sub para (iii) of para 6.5 above still remained unsettled, the matter was referred to the Ld. Attorney General, who has opined as under:

“The MoRTH has sought my opinion on whether it is open to the appropriate Government to fix a uniform multiplication factor of 2 for all rural lands. The query is a result of notifications issued by the Department of Land Resources and certain states like ... which have stated a multiplication factor of 2 in respect of land acquired/ to be acquired for all National Highway Projects whereas a different multiplication factor has been prescribed for land acquired by the State Government.

In my opinion, the appropriate government must have a graded approach to fixing the multiplication factor. This is evident from the words in the schedule “1.00 (one) to 2.00 (two) based on the distance of project from the urban area”. For this purpose, the appropriate government has to apply its mind and take into consideration the distance of lands from urban areas.”

6.7 A number of states like West Bengal, Rajasthan, Maharashtra and others have already notified the graded scale of Multiplication Factor as applicable in their respective jurisdiction. The position in this behalf, as available with MoRTH on the date of issue of these guidelines, is enclosed as Annexure - 3. While the matter is being taken up with the DoLR again to revisit its Notification of 9th February 2017 with regard to a single Multiplication Factor of 2.00 for the rural areas qua the UTs (except the state of Puducherry), the concerned officers of MoRTH and NHAI/ NHIDCL are advised to take up the matter with the states where a uniform MF of 2.0 has been notified for the Rural Areas without using a scale/ graded MF linking the distance of the project area from the urban limits.

6.8 The Chief Secretaries of the concerned states like Bihar, Chhatisgarh, Gujarat, Jharkhand, Uttararakhand and Uttar Pradesh are requested to take necessary corrective measures in this matter in order to ensure that the ‘multiplication factor’ notified in their respective states is in conformity with the legal provisions

9
7

in the First Schedule to the RFCTLARR Act, 2013, as also advised by the Attorney General of India.

6.9 Keeping the aforesaid in view, it is clarified as under:

- (i) The multiplication factor by which the 'market value' is to be multiplied in case of urban areas shall be 1.00 (One) as specified in the First Schedule. The 'Urban Area' shall mean the area situated within and up to the boundary of the Urban Local Body as notified by the concerned State Government (i.e. a Municipal Corporation/ Council/ Committee, by whatever name it may be called).
- (ii) The multiplication factor by which the market value is to be multiplied in case of rural areas (from the end-point of the urban limit) shall be the one as notified by the concerned State Government, being the appropriate government for such state. It may be noted that the Multiplication Factor notified by the State shall remain the same for the state government and the central government projects. There cannot be two different sets of multiplication factors in the same state, as already clarified by the Department of Land Resources, Ministry of Rural Development, vide its OM dated 8th May, 2017.
- (iii) As regards the Multiplication Factor in the case of rural areas in the Union Territories (other than Puducherry), the Multiplication Factor shall be 2 (Two) in terms of the DoLR Notification No. S.O.425 (E) dated 09.02.2016 till the same is reviewed by the Department of Land Resources.
- (iv) The Multiplication Factor by which the market value is to be multiplied in case of rural areas situated in the Union Territory of Puducherry shall be the same as notified by the Government of Union Territory of Puducherry.

7. Bulk Acquisitions/ Purchase of Land through Consent of Landowners

- 7.1 Various state governments have come out with their respective guidelines/ policies/ rules/ statutes for acquisition of land on consent basis. Proposals have been received in MoRTH from such state governments for acquisition of land for the National Highways within their jurisdiction under their respective consent acquisition policies/ guidelines/ statutes. MoRTH has agreed to the proposals of the following states and issued OMs in this connection subject to the condition that the compensation amount paid in such cases is in consonance with the provisions of the RFCTLARR Act 2013, as applicable to the NH Act, 1956 for the purpose:

No. NH-11011/30/2015-LA
Government of India
Ministry of Road Transport & Highways
Transport Bhawan, 1, Parliament Street, New Delhi-110001

Sr. No.	Subject	Date of Issue
(i)	Kerala, Chhattisgarh	02.08.2016
(ii)	West Bengal, Uttar Pradesh, Telangana, Punjab,	03.08.2016
(iii)	Rajasthan, Goa, Odisha,	24.08.2016
(iv)	Bihar,	29.08.2016
(v)	Maharashtra, Himachal Pradesh	26.09.2016
(vi)	Karnataka	16.11.2016
(vii)	Madhya Pradesh	06.09.2017

7.2 In supersession of the above OMs, it has been decided by the Competent Authority that following guidelines shall be followed henceforth with immediate effect and until further orders regarding Bulk acquisition/ Purchase of Land through Consent of landowners:-

- (i) There is a specific Central statute for acquisition of land for the National Highways i.e. **National Highways Act, 1956**. As such, legally, the Central Government and its authorised project executing agencies are competent to acquire land for the construction/ development of National Highways under the NH Act, 1956 and the States do not have a case to insist that the land for the NHs in their jurisdiction should be acquired under the statutes/ policies framed by the State Governments/ UT Administrations.
- (ii) However, considering the urgent need for minimizing litigation and ensuring early availability of land for completion of the NH projects, land for NH projects can be procured through direct purchase with the consent of the landowners in accordance with the existing Acts/ Rules/ Policies of the concerned State Governments subject to the condition that the total amount of compensation so worked out will be no more than what is payable when the land is acquired under the NH Act, 1956, which in any case is in conformity with the compensation payable in accordance with the provisions of RFCTLARR Act, 2013.
- (iii) Further, MoRTH/ NHAI/ NHIDCL would also be agreeable to acquisition of land for the NH Projects in accordance with such consent mechanism of the state subject to the condition that the concerned State Government/ UT Administration agrees to bear the incremental cost, if any, from its own resources. To illustrate, if the amount of total compensation payable for one hectare land in terms of the First Schedule to the RFCTLARR Act, 2013 [including the amount calculated @ 12% in terms of Section 30 (3) of RFCTLARR Act, 2013] is Rs. 1.50 crore/ hectare and the amount determined under the consent mechanism of the state government works out to Rs. 1.75 crore/ hectare, the State Government/ UT Administration would have to

7

No. NH-11011/30/2015-LA
Government of India
Ministry of Road Transport & Highways
Transport Bhawan, 1, Parliament Street, New Delhi-110001

bear the differential compensation amount of Rs. 25.00 Lakh/ hectare from its own sources.

- (iv) Henceforth, with the above principles having been laid down, there will be no need to issue any state specific guidelines on the subject.

8. Acquisition of land for Missing Plots

The Ministry has issued detailed guidelines vide its letter dated 15.03.2016 for acquisition of land through consent of landowners, preferably limited to 10% of total quantum of land acquisition in a construction package in the cases of (i) Missing plots which are inadvertently left out from the bulk acquisition, and/ or (ii) additional land required due to alteration of alignment at implementation stage. These guidelines shall continue to remain in force until further orders.

9. Notification of a stretch as a NH under Section 2 of the NH Act, 1956 before initiating the process of Land Acquisition under Section 3 of the NH Act?

- (i) The issue as to whether it is necessary to notify a certain stretch as a National Highway under Section 2 of the NH Act before initiating the process of acquisition of land for building a National Highway under Section 3 of the NH Act has come up for consideration. The Ministry was of the view that Section 2 and Section 3 of the NH Act are independent of each other. This issue was also referred to the Ld. Attorney General for his opinion. The Attorney General has advised vide his supplementary reference dated 24.12.2017 as under:

“Section 3A deals with the power to acquire land and Section 3A(1) provides as follows:

3A Power to acquire land, etc. - (1) Where the Central Government is satisfied that for a public purpose any land is required for the building, maintenance, management or operation of a national highway or part thereof, it may, by notification in the Official Gazette, declare its intention to acquire such land.

Under Section 3A(1), the Central Government may acquire land for the purpose of building a National Highway. The term ‘building’ is not defined in the National Highways Act. The New Webster’s Dictionary of the English Language (Deluxe Encyclopedic Edn) defines ‘building’ as ‘the act of one who builds’. The term ‘build’ is defined as ‘to construct or erect, as a house; to form by uniting materials into a regular structure; to make; to establish by gradual means; to raise as on a support or foundation’. When the Central Government notifies land for acquisition, the nature of these lands may be paddy fields or waste lands or vacant lands. These lands cannot be called a Highway. What is acquired is only land without a Highway existing at the



No. NH-11011/30/2015-LA
Government of India
Ministry of Road Transport & Highways
Transport Bhawan, 1, Parliament Street, New Delhi-110001

time. The very concept of a Highway is defined in common law as 'a way over which there exists a public right or passage... at all seasons of the year freely... to pass and re-pass without let or hindrance ('Halsbury's Laws of England, 4th Edn. Vol 21 Page 9). Vacant lands and paddy fields can never be termed as Highways. It is only when the road is built/ constructed and established, and is able to take traffic, and when a passage comes into existence for persons to pass and re-pass, that it can be notified.

In view of the above, my answer to the query is that it is not necessary to notify a road project as a National Highway in terms of Section 2 of the National Highways Act, 1956 for initiating the process of land acquisition under Section 3A of the Act .

I advise accordingly."

- (ii) Accordingly, it is clarified that it is not necessary that a stretch must be notified as a National Highway under Section 2 of the NH Act, 1956 before initiating the process of land acquisition under Section 3 for building a National Highway.

10. Competent Authority for Land Acquisition (CALA) and due diligence at the time of determination of compensation amount by the Competent Authority.

- (i) The Central Government (i.e. the Ministry of Road Transport & Highways) appoints the Competent Authority for Land Acquisition (CALA) in exercise of its powers under Section 3(a) of the NH Act, 1956. As such, the CALA appointed by the Central Government, is obliged to take all action for acquisition of land under the NH Act, 1956 and the guidelines issued by the Central Government on the subject.
- (ii) It may be noted that the provisions contained in the RFCTLARR Act, 2013 from Section 26 to Section 30 are in seriatum i.e. sequential. Para 5.8 of these guidelines may be referred in this behalf. As such, an illustration on how the total compensation amount is to be calculated is given in **Annexure-4**. This has to be strictly followed by all CALAs appointed by the Central Government.
- (iii) Certain undesirable practices have come to notice of the Central Government. These include change in the nature of land or adoption of incorrect classification of land for determination of market value of land. It may be noted that the nature of land has to be taken as recorded in the revenue records on the day of publication of Section 3A notification. For instance, if some landowner/ interested person has raised a factory building or a commercial building upon the land under acquisition without obtaining the "Change in Land Use" from the competent authority prescribed by the

state government, he/ she cannot take the benefit of treatment of such land as "Industrial" or "Commercial". Therefore, due diligence has to be exercised by the CALA while determining the land use/ nature of land and working out the market value of land.

- (iv) It may be further noted that the market value of land is to be determined as on the date of publication of the preliminary Notification under Section 3A of the NH Act, 1956. It is for this reason that in addition to the market value of land and solatium, the landowner is also paid an amount calculated @ 12% per annum from the date of initial notification under Section 3A till the announcement of Award or possession of land, whichever is earlier. Instances have come to notice where the landowners/ interested persons have undertaken certain improvements over the land notified under Section 3A after the publication of notification in order to enhance the quantum of compensation. This would include plantation of trees on such land to add value. As such, the CALAs are duty bound to ignore any improvement done over the notified land after the date of notification while determining the compensation amount and announcing the Award under Section 3G of the NH Act, 1956.
- (v) The CALA, while announcing the Award under Section 3G, shall append a certificate at the end of his Award that he/ she has strictly followed the legal provisions and these guidelines in determination of the compensation amount.

11. Disbursement of Compensation amount and possession of land

- (i) It has been observed that the process of disbursement of compensation amount to the landowners or the persons interested therein goes on for a long period for a variety of reasons, which leads to delays in taking possession of the land acquired and required for construction of the highway. Some of the most common reasons are mentioned as under:
- (a) There are certain landowners who do not maintain their usual residence where the land is situated and can be called as absentee landowners;
- (b) The land records are not updated and the successors-in-interest are not clearly identified with their respective shares.
- (ii) It is, therefore, important that the CALAs adopt the following procedure in order to ensure that the possession of acquired land is not delayed for any reasons:
- (a) Apart from issue of notice to the landowner/ person interested therein

9

No. NH-11011/30/2015-LA
Government of India
Ministry of Road Transport & Highways
Transport Bhawan, 1, Parliament Street, New Delhi-110031

in terms of sub-section (1) of Section 3E of the NH Act, 1956, a public notice may also be published in the same set of two newspapers in which the Notification under Section 3A (3) was published informing the landowners/ persons interested in the acquired land about the announcement of the Award by the CALA in respect of subject land, calling upon them to collect the compensation amount from the office of the CALA within a period of sixty days.

- (b) As soon as the period of 60 days is over, another public notice may be caused to be published in the same set of newspapers, calling upon such landowners to surrender or deliver possession thereof to the competent authority forthwith, failing which the possession shall be taken with the assistance of the local police in accordance with sub-section (2) of Section 3E of the NH Act, 1956.
- (iii) A typical sample/ format of the two sets of Public Notices are enclosed as **Annexure - 5**.

12. Appointment of Arbitrator under Section 3G(5) of the NH Act, 1956

- (i) Reference is made to Section 3G(5) of the NH Act, 1956 which stipulates that *"If the amount determined by the competent authority under sub-section (1) or sub-section (2) is not acceptable to either of the parties, the amount shall, on an application by either of the parties, be determined by the arbitrator to be appointed by the Central Government"*.
- (ii) Further, attention is also drawn to sub-section (4) of Section 3H of the NH Act, 1956 which stipulates that *"If any dispute arises as to the apportionment of the amount or any part thereof or to any person to whom the same or any part thereof is payable, the competent authority shall refer the dispute to the decision of the principal civil court of original jurisdiction within the limits of whose jurisdiction the land is situated."*
- (iii) A perusal of the above provisions makes it clear that the jurisdiction of the 'Arbitrator' appointed by the Central Government and that of the 'Principal Civil Court of original jurisdiction' have been clearly demarcated.
- (iv) The CALAs may, while making a reference to the 'Principal Civil Court of original jurisdiction' wherever required, may also seek leave of such Court to deposit the undisbursed amount of compensation in respect of such landowners/ interested persons with the Court so that the possession of such land is not held-up on this account, leading to delays in taking up the highway development works.



No. NH-11011/30/2015-LA
Government of India
Ministry of Road Transport & Highways
Transport Bhawan, 1, Parliament Street, New Delhi-110001

13. Administrative charges for Land Acquisition for NH Projects

A total of 13 states levy administrative charges for acquisition of land for the National Highways. Demi-official communications have been sent at the level of Secretary, MoRTH to Chief secretaries of these states in this behalf. A copy of the said letter, which is self contained, is enclosed as **Annexure-6**. Action may be taken by all concerned accordingly.

14. Supersession of previous guidelines:


With the issue of these comprehensively revised guidelines, the guidelines mentioned at **Part A** of **Annexure-1** continue to remain in operation for the time being till these are also comprehensively revised, whereas those mentioned under **Part B** of **Annexure-1** are superseded. These guidelines shall take effect from the date of issue.

15. Savings:

The Ministry has been issuing guidelines on the subject of Land Acquisition from time to time based on clarifications/ developments as these came along, which may have resulted in higher outgo on account of amounts of compensation paid to the landowners. Since it is practically not feasible to recover any such excess paid amount from the landowners/ interested persons, it is clarified that any compensation amount paid in the past in terms of guidelines issued by the Ministry from time to time, and which may not be payable in terms of these revised guidelines, shall be deemed to have been paid as per the extant guidelines and shall not be called into question on account of these revised guidelines.

16. These guidelines, which issue with the approval of the Hon'ble Minister, Road Transport & Highways, may be brought to the notice of all concerned for further necessary action and strict compliance.

Yours faithfully,


28.12.2017
(Amit Kumar Ghosh)
Joint Secretary to the Government of India
Tel No. 011-23718527

Enclosures - As Above



No. NH-11011/30/2015-LA
Government of India
Ministry of Road Transport & Highways
Transport Bhawan, 1, Parliament Street, New Delhi-110001

Copy for necessary action to:-

1. Director General (Roads Development) & Special Secretary, MoRT&H
2. All the Addl. Director Generals of MoRTH;
3. CE (P-1)/ CE (P-2)/ CE (P-3)/ CE (P-4)/ CE (P-5)/ CE (P-6)/ CE (P-7)/ CE (P-8)/ CE (LWE)/ CE (SARDP- NE)/ CE (NHDP- IVA)/ CE (Mon.)/ CE (Planning)
4. All ROs/ ELOs/ PIUs of the MoRT&H/ NHA/ NHIDCL

Copy for information to:

1. PS to Minister (RTH&S)
2. PS to MoS (RTH&S)
3. Sr. PPS to Secretary (RT&H)
4. PPS to AS & FA.

9

No. NH-11011/30/2015-LA
Government of India
Ministry of Road Transport & Highways
Transport Bhawan, 1, Parliament Street, New Delhi-110001

Annexure- 1		
Guidelines/ Instructions issued by the Ministry of Road Transport & Highways from time to time		
Sr. No.	Subject	Date of Issue
A. Previous Guidelines that continue to operate		
(i)	RFCTLARR (Amendment) Ordinance, 2015	03.04.2015
(ii)	Applicability of RFCTLARR Act 2013 to land acquisition under the NH Act, 1956 – First Schedule reg.	29.04.2015
(iii)	RFCTLARR (Amendment) Second Ordinance, 2015	30.05.2015
(iv)	RFCTLARR (Removal of Difficulties) Order, 2015	28.08.2015
(v)	Acquisition of missing plots through consent reg.	15.03.2016
(vi)	Guidelines for monitoring of Land Acquisition for NH Projects – engagement of consultant reg.	19.04.2016
(vii)	Facilities to CALA and TILR reg.	16.06.2016
(viii)	Guidelines for monitoring of Land Acquisition for NH Projects – appointment of additional CALA reg.	20.07.2016
(ix)	Facilities to arbitrator reg.	04.10.2016
B. Previous Guidelines which stand superseded		
(i)	Applicability of RFCTLARR Act 2013 to land acquisition under the NH Act, 1956 – Multiplication factor reg.	12.08.2015
(ii)	Applicability of RFCTLARR Act 2013 to land acquisition under the NH Act, 1956 – Second and Third Schedule reg.	11.09.2015
(iii)	Acquisition of land for NH Projects – Return of unutilized land reg.	09.12.2015
(iv)	Applicability of RFCTLARR Act 2013 to land acquisition under the NH Act, 1956 – Section 24 reg.	13.01.2016
(v)	Applicability of RFCTLARR Act 2013 to land acquisition under the NH Act, 1956 – Multiplication factor reg.	31.03.2016
(vi)	Applicability of RFCTLARR Act 2013 to land acquisition under the NH Act, 1956 – Multiplication factor reg.	08.08.2016
(vii)	Administrative charges and other charges payable to State Government reg.	17.10.2016
(viii)	Applicability of Interest in determination of amount payable as compensation	07.09.2017
(ix)	Acquisition of land through consent as per concerned State Government - reg.	
(a)	Kerala, Chhattisgarh	02.08.2016
(b)	West Bengal, Uttar Pradesh, Telangana, Punjab	03.08.2016
(c)	Rajasthan, Goa, Odisha	24.08.2016
(d)	Bihar	29.08.2016
(e)	Maharashtra, Himachal Pradesh	26.09.2016
(f)	Karnataka	16.11.2016
(g)	Madhya Pradesh	06.09.2017

9

No. NH-11011/30/2015-LA
Government of India
Ministry of Road Transport & Highways
Transport Bhawan, 1, Parliament Street, New Delhi-110001

Annexure – 2		
Guidelines/ Instructions issued by the Department of Land Resources, Ministry of Rural Development, Government of India on the subject of land acquisition from time to time		
Sr. No.	Subject	Date of Issue
(i)	Applicability of RFCTLARR Act 2013 to Land acquisition under the NH Act, 1956 – First Schedule - reg.	29.04.2015
(ii)	Applicability of RFCTLARR Act 2013 to land acquisition under the NH Act, 1956 – Second and Third Schedule - reg.	11.09.2015
(iii)	Applicability of RFCTLARR Act 2013 to land acquisition under the NH Act, 1956 – First Schedule - reg.	13.01.2016
(iv)	Applicability of the Multiplying factor provided in the First Schedule to the Right to Fair Compensation and Transparency in Land Acquisition, Rehabilitation and Resettlement Act, 2013	F. No. 13013/02/2016-LRD dated 8 th May 2017
(v)	Notification of the multiplying factor provided in the First Schedule to the RFCTLARR Act, 2013	F. No. 13013/02/2016-LRD dated 14 th December 2017

7

No. NH-11011/30/2015-LA
Government of India
Ministry of Road Transport & Highways
Transport Bhawan, 1, Parliament Street, New Delhi-110001

Annexure – 3																								
Multiplication factor notified by the State Governments in compliance to Sr. No. 2 of the First Schedule to the RFCTLARR Act, 2013																								
Sr. No.	Name of the State	Multiplication Factor for acquisition of Land in Rural Areas	Reference No.																					
1.	Andhra Pradesh	1. 1.25 – Other than Scheduled areas, and 2. 1.50 for scheduled (Tribal) areas																						
2.	Bihar	2.00 (Two)																						
3.	Chhatisgarh	1.00 for the State Projects, and 2.00 for the Central Projects	Dated _____																					
4.	Gujarat	Multiplication Factor of 2 (two)	Resolution No. LAQ: 22-2014/179/GH dated 10.11.2016																					
5.	Haryana	1.00 (one)	Gazette Notification No. 2331-R-5-2014/16094 dated 4 th December 2014																					
6.	Himachal Pradesh	1.00 (One)	Govt Gazette dated 2 April 2015																					
7.	Jharkhand	2.00 (Two)	Calculation of interest component under Section 30(3) made part of the amount on which 100% solatium is to be paid.																					
8.	Karnataka	1. 1.5 in respect of project areas outside the limits of urban areas extending up to 5 kms, and 2. 2.00 (Two) in all other rural areas	No. RD 58 Bhuswabe 2014 dated 03-05-2014																					
9.	Kerala	<table border="1" style="width: 100%; border-collapse: collapse;"> <thead> <tr> <th>Sr. No.</th> <th>Distance from Urban Area</th> <th>Multiplication Factor</th> </tr> </thead> <tbody> <tr> <td>(i)</td> <td>Urban area</td> <td>1.00</td> </tr> <tr> <td>(ii)</td> <td>Up to 10 kms from outer limit of Urban Area</td> <td>1.2</td> </tr> <tr> <td>(iii)</td> <td>From 10 km - 20 km</td> <td>1.4</td> </tr> <tr> <td>(iv)</td> <td>From 20 km – 30 km</td> <td>1.6</td> </tr> <tr> <td>(v)</td> <td>From 30 km to 40 km</td> <td>1.8</td> </tr> <tr> <td>(vi)</td> <td>From 40 km and above</td> <td>2.0</td> </tr> </tbody> </table>	Sr. No.	Distance from Urban Area	Multiplication Factor	(i)	Urban area	1.00	(ii)	Up to 10 kms from outer limit of Urban Area	1.2	(iii)	From 10 km - 20 km	1.4	(iv)	From 20 km – 30 km	1.6	(v)	From 30 km to 40 km	1.8	(vi)	From 40 km and above	2.0	No. B1/321/2017-REV dated 09/08/2017
Sr. No.	Distance from Urban Area	Multiplication Factor																						
(i)	Urban area	1.00																						
(ii)	Up to 10 kms from outer limit of Urban Area	1.2																						
(iii)	From 10 km - 20 km	1.4																						
(iv)	From 20 km – 30 km	1.6																						
(v)	From 30 km to 40 km	1.8																						
(vi)	From 40 km and above	2.0																						
10.	Madhya Pradesh	1.00 (One)	Dated 29.09.2014 published in the State Gazette dated 3 rd October 2014																					
11.	Maharashtra	1. 1.50 for Areas covered by Regional Plans for Districts as well as Development Plan prepared in	Dated 28 th May 2015																					

9

No. NH-11011/30/2015-LA
Government of India
Ministry of Road Transport & Highways
Transport Bhawan, 1, Parliament Street, New Delhi-110001

Annexure – 3

Multiplication factor notified by the State Governments in compliance to Sr. No. 2 of the First Schedule to the RFCTLARR Act, 2013

Sr. No.	Name of the State	Multiplication Factor for acquisition of Land in Rural Areas	Reference No.																								
		<p>accordance with the provisions of the Maharashtra Regional Town Planning Act, 1966 for non-Municipal areas, excluding the areas mentioned in clauses (a) to (d) above;</p> <p>2. 2.00 for Rural Area, excluding the areas mentioned in Entries 1 and 2 above</p>																									
12	Meghalaya	<table border="1"> <thead> <tr> <th>Sr. No.</th> <th>Distance in Km from Urban Area (as the crow fly)</th> <th>Multiplier Factor</th> </tr> </thead> <tbody> <tr> <td>(i)</td> <td>< 10 kms</td> <td>1.00</td> </tr> <tr> <td>(ii)</td> <td>10 and above</td> <td>1.1</td> </tr> <tr> <td>(iii)</td> <td>20 and above</td> <td>1.2</td> </tr> <tr> <td>(iv)</td> <td>30 and above</td> <td>1.3</td> </tr> <tr> <td>(v)</td> <td>40 and above</td> <td>1.4</td> </tr> <tr> <td>(vi)</td> <td>50 and above</td> <td>1.5</td> </tr> <tr> <td>(vii)</td> <td>60 and above</td> <td>2.00</td> </tr> </tbody> </table>	Sr. No.	Distance in Km from Urban Area (as the crow fly)	Multiplier Factor	(i)	< 10 kms	1.00	(ii)	10 and above	1.1	(iii)	20 and above	1.2	(iv)	30 and above	1.3	(v)	40 and above	1.4	(vi)	50 and above	1.5	(vii)	60 and above	2.00	10 th September 2014
Sr. No.	Distance in Km from Urban Area (as the crow fly)	Multiplier Factor																									
(i)	< 10 kms	1.00																									
(ii)	10 and above	1.1																									
(iii)	20 and above	1.2																									
(iv)	30 and above	1.3																									
(v)	40 and above	1.4																									
(vi)	50 and above	1.5																									
(vii)	60 and above	2.00																									
13	Odisha	<table border="1"> <thead> <tr> <th>Sr. No.</th> <th>Radial Distance from Urban Area</th> <th>Multiplier Factor</th> </tr> </thead> <tbody> <tr> <td>(i)</td> <td>0-10</td> <td>1.00</td> </tr> <tr> <td>(ii)</td> <td>11-20</td> <td>1.20</td> </tr> <tr> <td>(iii)</td> <td>21-30</td> <td>1.40</td> </tr> <tr> <td>(iv)</td> <td>31-40</td> <td>1.80</td> </tr> <tr> <td>(v)</td> <td>Above 40</td> <td>2.00</td> </tr> </tbody> </table>	Sr. No.	Radial Distance from Urban Area	Multiplier Factor	(i)	0-10	1.00	(ii)	11-20	1.20	(iii)	21-30	1.40	(iv)	31-40	1.80	(v)	Above 40	2.00	No. LA (a)-46/13 (Misc) 4030/R&DM dated 07.02.2014						
Sr. No.	Radial Distance from Urban Area	Multiplier Factor																									
(i)	0-10	1.00																									
(ii)	11-20	1.20																									
(iii)	21-30	1.40																									
(iv)	31-40	1.80																									
(v)	Above 40	2.00																									
14	Punjab	<p>1. 1.00 (one) in case the affected area is situated up to 10 kms from the limits of an urban area, and</p> <p>2. 1.25 in case the affected area is situated beyond the above distance.</p>	No. 24/84/2013-LR-1/6/96 dated 30.10.2014																								
15	Rajasthan	<table border="1"> <thead> <tr> <th>Sr. No.</th> <th>Radial Distance from Urban Area</th> <th>Multiplier Factor</th> </tr> </thead> <tbody> <tr> <td>(i)</td> <td>0-10 kms</td> <td>1.25</td> </tr> <tr> <td>(ii)</td> <td>>10 kms but up to 20 kms</td> <td>1.50</td> </tr> <tr> <td>(iii)</td> <td>>20 kms but up to 30 kms</td> <td>1.75</td> </tr> <tr> <td>(iv)</td> <td>>30 kms</td> <td>2.00</td> </tr> </tbody> </table>	Sr. No.	Radial Distance from Urban Area	Multiplier Factor	(i)	0-10 kms	1.25	(ii)	>10 kms but up to 20 kms	1.50	(iii)	>20 kms but up to 30 kms	1.75	(iv)	>30 kms	2.00	Notification Dated 14.06.2016.									
Sr. No.	Radial Distance from Urban Area	Multiplier Factor																									
(i)	0-10 kms	1.25																									
(ii)	>10 kms but up to 20 kms	1.50																									
(iii)	>20 kms but up to 30 kms	1.75																									
(iv)	>30 kms	2.00																									
16	Tamil Nadu	<table border="1"> <thead> <tr> <th>Sr. No.</th> <th>Distance of Project from Urban Areas</th> <th>Multiplier Factor</th> </tr> </thead> <tbody> <tr> <td>(i)</td> <td>Within 30 kms</td> <td>1.25</td> </tr> </tbody> </table>	Sr. No.	Distance of Project from Urban Areas	Multiplier Factor	(i)	Within 30 kms	1.25	No. SROA-41(c-3)/2017 dated 20 th September, 2017																		
Sr. No.	Distance of Project from Urban Areas	Multiplier Factor																									
(i)	Within 30 kms	1.25																									

9

No. NH-11011/30/2015-LA
Government of India
Ministry of Road Transport & Highways
Transport Bhawan, 1, Parliament Street, New Delhi-110001

Annexure – 3					
Multiplication factor notified by the State Governments in compliance to Sr. No. 2 of the First Schedule to the RFCTLARR Act, 2013					
Sr. No.	Name of the State	Multiplication Factor for acquisition of Land in Rural Areas			Reference No.
		(ii)	Beyond 30 kms and within 50 kms	1.5	
		(iii)	Beyond 50 kms	2.0	
17	Telangana	(i) 1.25 – Other than Scheduled areas, and (ii) 1.50 for scheduled (Tribal) areas			G.O. Ms. No. 50 dated 19.12.2014
18	Uttarakhand	2.00 (Two)			10 October 2016
19	Uttar Pradesh	2.00 (Two)			Notification dated 22 October 2014
20	West Bengal	Up to 20 km from nearest urban area		1.1	No. 2083-LA/3M-49/14 dated 30 th July 2014
		Above 20 km and up to 40 km		1.2	
		Above 40 km and up to 80 km		1.3	
		Above 80 km and up to 100 km		1.5	
		Above 100 km and up to 120 km		1.75	
		Above 120 km		2.00	

Note: The above information is subject to any updation/ correction.

9

Method of Calculation of the Total Compensation amount

- Step 1: Determination of market value of land in accordance with Sub-section (1) of Section 26, read with sub-section (3) of Section 26 and Section 28 of the RFCTLARR Act, 2013;
- Step 2: Apply the Multiplication Factor to the amount determined in accordance with step 1 above in terms of sub-section (2) of Section 26 of the RFCTLARR Act, 2013;
- Step 3: Calculate the value of assets (buildings, trees etc.) attached to the land under acquisition in terms of Section 29 of the RFCTLARR Act, 2013;
- Step 4: Add the amount determined under Step 2 and Step 3 and then provide for 100% solatium on the amount so arrived;
- Step 5: Calculate the amount @ 12% per annum on the market value determined under Step 1 in terms of Section 30(3) of the Act;
- Step 6: Total Compensation amount = **Step 4 + Step 5.**

Illustration

Step	Action in Sequence	Illustrative Amount (per hectare)
1	Determination of <u>basic market value</u> of land in accordance with Sub-section (1) of Section 26, read with sub-section (3) of Section 26 and Section 28 of the RFCTLARR Act, 2013, say:	40,00,000/-
2	Apply the Multiplication Factor to the amount determined in accordance with step 1 above in terms of sub-section (2) of Section 26 of the RFCTLARR Act, 2013	Say, MF is 1.25 = 50,00,000/-
3	Calculate the value of assets (buildings, trees etc.) attached to the land under acquisition in terms of Section 29 of the RFCTLARR Act, 2013, say:	5,00,000/-
4	Add the amount determined under Step 2 and Step 3 and then provide for 100% solatium on the amount so arrived:	50,00,000/- + 5,00,000/- = 55,00,000 x 2 = 1,10,00,000/-
5	Calculate the amount of interest on <u>basic market value</u> @ 12% in terms of Section 30(3) of the Act, Say:	4,00,000.00
6	Total Compensation amount	1,14,00,000/-



No. NH-11011/30/2015-LA
Government of India
Ministry of Road Transport & Highways
Transport Bhawan, 1, Parliament Street, New Delhi-110001

Annexure – 5 (i)

1. Sample/ Format of the **First Public Notice** to be issued by the CALA upon announcement of Award under Section 3 G of the NH Act, 1956.

Sr. No.	Notification	Names of Newspapers in which published	Date of Newspaper
1	Section 3 A		
2	Section 3 D		

Kind attention of all landowners/ interested persons is invited to the Notification dated _____ issued under Section 3A of the NH Act, 1956 for acquisition of land for the building/ construction of a National Highway and the Notification dated _____ issued under Section 3 D of the NH Act, 1956 and published in the following newspapers:

It is informed that the undersigned has announced the Award in respect of the said land under Section 3 G of the NH Act, 1956 vide order dated _____. The land acquiring agency (MoRTH/ NHA/ NHIDCL) has placed the requisite amount of compensation at the disposal of the undersigned. Notices have also been issued to the concerned landowners/ interested persons as required under Section 3 E of the NH Act, 1956.

Accordingly, all the concerned landowners/ interested persons are hereby informed/ notified through this additional **Public Notice** that the claimants entitled to receive the compensation amount may collect their amount of compensation from the office of the undersigned on any working day between _____ am to _____ pm within a period of 60 days and surrender or deliver the possession of the subject land to the undersigned, failing which the possession of subject land will be taken with police assistance on expiry of the period of 60 days.

(_____)
Competent Authority for Land Acquisition, and
(name of the regular office and address)
Dated: _____



2. Sample of the Second Public Notice to be issued by the CALA upon announcement of Award under Section 3 G of the NH Act, 1956.

Sr. No.	Names of Newspapers in which published	Date of Newspaper
1		
2		

Public Notice
for Land owners/ persons interested therein for
Delivery of possession of land acquired for construction of a National Highway

Kind attention of all landowners/ interested persons is invited to the Public Notice published in the following newspapers informing them regarding:

- ❖ Announcement of award;
- ❖ Calling upon them to collect the compensation amount within a period of 60 days; and
- ❖ Requesting the landowners to handover the possession of the subject land to the undersigned.

The prescribed time of 60 days has expired on _____.

Accordingly, all the landowners/ interested persons are hereby called upon to hand over the possession of the acquired land to the undersigned immediately, failing which the same shall be taken with the police assistance in accordance with sub-section (2) of Section 3 E of the NH Act, 1956.

Needless to say, such of the landowners/ interested persons, who have still not collected their compensation amount, may collect the same on any working day from the office of the undersigned.

(_____)
Competent Authority for Land Acquisition, and
(name of the regular office and address)
Dated: _____

0-0-0-0-0

9

No. NH-11011/30/2015-LA
Government of India
Ministry of Road Transport & Highways
Transport Bhawan, 1, Parliament Street, New Delhi-110001

Annexure - 6

D.O. No. NH-11011/73/2016-LA (pt.)
December 11, 2017

Dear Sh. _____

Kindly recall my D.O. letter dated 06.07.2017 on the subject of **Administrative Charges** being levied by your state for acquisition of land for the National Highway Projects as a percentage of the compensation amount (copy enclosed for ready reference).

2. It may be noted that the states of Andhra Pradesh, Jammu & Kashmir, Karnataka, Odisha, Telangana, Rajasthan, North-Eastern states (except Assam) do not levy any administrative charges for acquisition of land for the National Highways. However, 13 states including your state have been levying these charges as per the details given in **Annexure-1**. Excepting the state of Uttarakhand (who have agreed with the Ministry's proposal), we have not received any response to my aforesaid DO reference from any other state.

3. It is understood that your state has prescribed these charges as a percentage of the amount of compensation towards administrative costs under the rules framed under the 1894 Act. The determination of compensation amount, use of multiplication factor and provision of 100% solatium under the revised law has completely changed the landscape whereby the compensation amount has gone up by 3 to 4 times whereas the prescribed percentage of administrative costs has not been rationalized. On the other hand, the States appoint the Competent Authority for Land Acquisition (CALA) for acquisition of land for the National Highways, who are not committed to this work on full-time basis and the support system is left wanting. As a result, the NHAI/ NHIDCL supplement these resources and deploy Land Acquisition Supporting Units comprising of retired revenue officials and other support systems. As such, it is the need of the hour to re-visit these charges and rationalise the same.

4. The administrative costs involved in Land Acquisition for NHs and associated facilities by a state involve the process/ steps as tabulated in the enclosed **Annexure-2**. A perusal of the details given in the enclosure shows that even if an officer i.e. CALA, along with a supporting staff of two personnel, and then the costs associated with the functions discharged by the Arbitrators appointed under Section 3-G(5) for settlement of arbitral issues, are deployed on full-time on the given jobs, their salaries, office expenses, office accommodation, use of vehicle(s) etc. for a period of one full year also would only be a small fraction of the administrative charges vis-à-vis the amount calculated @ 2.5% of the compensation amount.

5. You would appreciate that construction of NHs generate a lot of value and economic activity. As a matter of fact, these serve as major arteries of economic development and growth in the state concerned. Ideally, keeping in view that the state is the major beneficiary of the economic gains arising from National Highways developed/ constructed within its jurisdiction, the administrative costs should be borne by the state government as its token contribution in this behalf. You would agree that the administrative costs on land acquisition for the National Highways cannot be reckoned as a source of additional revenue generation for the state. As such, the states

9

No. NH-11011/30/2015-LA
Government of India
Ministry of Road Transport & Highways
Transport Bhawan, 1, Parliament Street, New Delhi-110001

are expected to contribute their bit in this endeavour and the least they can do is to assist in the administrative process as part of their contribution. In any case, treatment of levy of administrative charges for Land Acquisition by the State concerned as a source of revenue generation, beyond the actual costs incurred in the process, is unacceptable.

6. Notwithstanding the above, in case you still decide to levy and recover the administrative costs for acquisition of land for the National Highway Projects in your state, I request you to kindly revisit the existing level of administrative costs and take recourse to any of the following options:

- (i) Raise a bill for the actual expenditure incurred by the State Government on land acquisition for the National Highways (this would entail a complex accounting problem in terms of working out the part time and effort of the deployed officers); or
- (ii) Consider prescribing a fixed amount per hectare acquisition cost (as in the case of Haryana, it is Rs. 1.00 lakh per acre or Rs. 2.5 lakh per hectare); or
- (iii) Cap the administrative charges at a uniform rate of 2.5% of the compensation amount, while allowing for adjustment of the expenditure incurred by the Project Implementing Agencies of this Ministry, on engagement of the Special Land Acquisition Support Units to assist the CALAs.

7. The project executing entities of MoRTH (e.g. NHAI/ NHIDCL and others) have been advised to restrict the payment of administrative charges up to 2.5% of the compensation amount in respect of land acquisition for all the on-going and future NH projects. I am constrained to clarify that it will be extremely difficult for the MoRTH and its project executing agencies to proceed further with their NH projects in your state without any further reference on the subject in the event your state has any reservations in accepting the above principle. I would be grateful if the Ministry could be informed about the decision of the state in the matter.

With regards

Yours sincerely,
Sd/-
(Y. S. Malik)

1. Shri Rajive Kumar,
Chief Secretary to Government of Uttar Pradesh,
Lal Bahadur Shastri Bhavan,
UP Secretariat, Lucknow-226001
2. Shri Vinod Kumar Pipersenia,
Chief Secretary to Government of Assam
Secretariat, Dispur,
Guwahati - 781006
3. Shri J. N. Singh,
Chief Secretary to Government of Gujarat,
Sachivalaya Complex,
Gandhinagar - 382010
4. Shri Malay Kumar De,
Chief Secretary to Government of West Bengal,
Writers' Building,
Kolkata - 700001

No. NH-11011/30/2015-LA
Government of India
Ministry of Road Transport & Highways
Transport Bhawan, 1, Parliament Street, New Delhi-110001

5. Dr. K. M. Abraham
Chief Secretary to Government of Kerala,
Secretariat, Thiruvanthapuram
6. Shri Anjani Kumar Singh,
Chief Secretary to Government of Bihar,
Old Secretariat, Patna - 800 015
7. Shri V C Pharka,
Chief Secretary, Government of Himachal Pradesh,
Secretariat, Shimla-171001
8. Sh. Sunil Kumar
Chief Secretary to Government of Chhattisgarh
CM Secretariat, D.K.S. Bhawan,
Mantralaya, Raipur,
Chhattisgarh - 492001
9. Smt. Raj Bala Verma
Chief Secretary to Government of Jharkhand,
Project Building, Dhurwa,
Ranchi- 834004
10. Shri Basant Pratap Singh,
Chief Secretary to Government of Madhya Pradesh,
Vallabh Bhavan, Bhopal-462003
11. Shri Sumeet Mullick,
Chief Secretary to Government of Maharashtra,
Mantralaya, Mumbai-400032



No. NH-11011/30/2015-LA
Government of India
Ministry of Road Transport & Highways
Transport Bhawan, 1, Parliament Street, New Delhi-110001

Annexure-1

Details of Administrative Costs/ Charges levied by 13 States on acquisition of land for the National Highways

1. The States of J&K, Punjab, Rajasthan, Karnataka, Andhra Pradesh, Telengana, and Tamil Nadu and all North-east States (except Assam) are not levying any administrative costs/ charges for acquisition of land for the NHA projects. In case of Haryana also, the rates are very reasonable and the state has never insisted on payment of the same.
2. Following 13 states are levying the administrative charges on acquisition of land for the National Highways:

Sr. No.	State	Admin. Charges (AC)	Remarks	
1	Assam	10% of the Compensation Amount	(i) Not all States are charging Administrative Costs (AC) at present. As per section 3(i) of RFCTLARR Act, 2013, AC is included in the cost of acquisition and such AC is to be specified by the appropriate Govt. (ii) As may be seen, different State Governments are charging different ACs which do not appear to be based on any norm. Land acquisition expenses, on an average, have increased by 3 to 4 times as compared to pre-January, 2015 acquisitions, however, administrative charges being levied by the State Governments have not been rationalized.	
2	Bihar	20.5% of the Compensation Amount (20% +0.50% contingencies)		
3	Chhattisgarh	10% of the Compensation Amount		
4	Gujarat	10% (for valuation amount above Rs.10 Lakh)		
5	Haryana	Rs. 1.00 lakh per acre as per clause 19 (ii) of Government of Haryana Government Notification dated 09.11.2010.		
6	Himachal Pradesh	9% (7% towards establishment charges + 2% contingencies) of Compensation Amount to be paid to the State Government.		
7	Jharkhand	6% to 21% of the Compensation Amount (5% to 20% Establishment Charges + 1% AC)		
8	Kerala	20% on cost of land or 50% of the total establishment charges of the regular LA Unit, whichever is less (as per order dated 14.06.1999).		
9	Madhya Pradesh	10% of the Compensation Amount		
10	Maharashtra	6% (3% AC to be deposited with State Govt. + 3% (to be deposited in PLA) for facilities to the office of LAO)		
11	Uttarakhand	10% of the Compensation Amount		The State has agreed to levy administrative charges @ 2.5% of the compensation amount.
12	Uttar Pradesh	10% of the Compensation Amount		
13	West Bengal	10% of the Compensation Amount + capitalisation of 50% of market value of land.		



No. NH-11011/30/2015-LA
Government of India
Ministry of Road Transport & Highways
Transport Bhawan, 1, Parliament Street, New Delhi-110001

Annexure-2

Sr. No.	Activity	Scope of work	Agency bearing/ sharing the Costs
A.	Land Acquisition proceedings		
1	Section 3(a) of the NH Act, 1956	Notification of Competent Authority for Land Acquisition (CALA) by the Ministry on the recommendations of the State concerned	Involves no administrative costs. Invariably, CALAs are full-time serving officers who look after this work in addition to their own office work.
2	Section 3-A of the NH Act, 1956	Preparation of the Notification Issue of initial Notification containing brief description of the land.	Basic ground-work done by the Land Acquisition Supporting Unit (comprising a team of contract/ retired revenue officials) engaged by NHA/ NHIDCL and cost met by the acquiring agency.
		Vetting and issue of Notification by CALA	The time and effort put in by the CALA and his supporting staff of one or two employees is very limited.
		Publication in the newspapers	Cost of publication in the newspapers is borne by MoRTH or its agency e.g. NHA, NHIDCL etc.
3	Action under Section 3-B of the NH Act	Survey and Investigation of the land	Action by CALA duly supported by the DPR Consultant and the Land Acquisition Supporting Unit of NHA/ NHIDCL.
4	Section 3-C of the NH Act, 1956	Invitation, examination and settlement of Objections received/ filed by the landowners/ interested persons	This is a substantive work but the inputs are provided by the DPR Consultants/ Land Acquisition Supporting Unit
7	Section 3-D of the NH Act, 1956	Declaration of Acquisition	The basic ground work and details under this sub-section are prepared by the DPR Consultants and the Land Acquisition Supporting Units, of course with due involvement/ association of the revenue officials of the jurisdiction. The actual expenditure on issue/ publication of Notices in the local newspapers is in any case borne by the land acquiring agency
8	Section 3-E of the NH Act, 1956	Power to take possession	-do-
9	Section 3-F of the NH Act, 1956	Entering upon the land vesting in the Central Government	-do-
10	Section 3-G of the NH Act, 1956	Determination of amount payable as compensation	The details under this sub-section are prepared by the DPR Consultants and the Land Acquisition Supporting Units, of course with association of the revenue

9

No. NH-11011/30/2015-LA
 Government of India
Ministry of Road Transport & Highways
 Transport Bhawan, 1, Parliament Street, New Delhi-110001

Sr. No.	Activity	Scope of work	Agency bearing/ sharing the Costs
			officials of the jurisdiction. The actual expenditure on issue/ publication of Notices in the local newspapers is borne by the land acquiring agency.
11	Section 3-H of the NH Act, 1956	Deposit and payment of amount	-do-
B. Arbitral proceedings			
12	Section 3 G (5) of the NH Act, 1956	Appointment of Arbitrator	By the Central Government on the recommendations of the State Government
		Receipt of claims	By the Arbitrator's Office
		Hearings	By the Arbitrator
		Adjudication of the Claim	By the Arbitrator
<p>Note: The NHA separately pays financial assistance for enagement of supporting staff required to assist the Arbitrator for all the processes (up to a period of one year):</p> <p>(i) An amount of Rs. 40,000/- per month where the no. of Arbitration cases are up to 150. (ii) An amount of Rs. 60,000/- per month if the number of Arbitration cases are more than 150.</p>			

0-0-0-0

9

Public Consultation



Public Consultation with PAPs at Miranpur Katra



Public Consultation with PAPs at Balkheda



Public Consultation with PAPs at Allahganj



Public Consultation with PAPs at Panchalghat

Public Consultation



Public Consultation with PAPs at Jogithar & Tikri



Public Consultation with PAPs at Khudaganj



Public Consultation with PAPs at Papihapur



Public Consultation with PAPs at Mohamdabad

Public Consultation



Public Consultation with PAPs at Kamlapur



Public Consultation with PAPs at Kasrak

Public Consultation with Women



Consultation with Women at Bewar at Mainpuri



Consultation with Women at Wahidpur in Farrukhabad District

Public Consultation



Public Consultation with PAPs at Bisalpur in Pilibhit District



Public Consultation with PAPs at Barkhera in Pilibhit District



Public Consultation with PAPs at Jasoli Diwari in Pilibhit District



Public Consultation with PAPs at Johra Kalyanpur in Pilibhit District

Public Consultation



Public Consultation with PAPs at Pilibhit near Assam chowk in Pilibhit District



Public Consultation with PAPs at Jalalabad in Shahjahanpur District



Public Consultation with PAPs at Mohamdabad in Shahjahanpur District



Public Consultation with PAPs at Nagla Kalal in Shahjahanpur District

Public Consultation



Public Consultation with PAPs at Allahganj in Shahjahanpur District



Public Consultation with PAPs at Madanpur in Farrukhabad

Public Consultation with Land Owners



Consultation with Land Owners at Murhas in Farrukhabad District



Consultation with Land Owners at Kudaiya in Shahjahanpur District

A view of Religious Structures to be Impacted



A view of Temple along the project road



A view of Mosque along the project road



A view of Temple along the project road



A view of Temple along the project road

A view of Religious Structures to be impacted



A view of Temple along the project road



A view of Temple along the project road



A view of Temple along the project road



A view of Temple along the project road

A view of Government Structures to be impacted



A view of School along the project road



A view of School along the project road



A view of Inter college along the project road



A view of Police Chowki along the project road

A view of Government Structures to be impacted



A view of School along the project road



A view of School along the project road



A view of Minority Aksha Public Inter college along the project road



A view of Zila Prishad inter college along the project road

Commercial Structures along the Project Road



A view of Build up along the project road at Katra



A view of Build up along the project road at Katra



A view of Build up along the project road at Bisalpur Build UP Market at **Pilibhit**



A view of Build up along the project road at Bisalpur Build UP Market at **Pilibhit**

Commercial Structures along the Project Road



A view of Build up along the project road at Khudaganj in Shahjahanpur District



A view of Build up along the project road at Khudaganj in Shahjahanpur District



A view of Build up along the project road at Khudaganj Build UP Market at **Shahjahanpur**



A view of Build up along the project road at Khudaganj Build UP Market at **Shahjahanpur**

A View of Project Road and CPRs



A view of Hand Pump to be impacted along the project road



A view of Hand Pump to be impacted along the project road



A view of Pipa Bridge to be impacted along the project road at Shahjahanpur



A view of industry along the project road



A view of project road at Shahjahanpur



A view of project road at Shahjahanpur

A view of Social Survey Team for Collecting Data



Focused Group Discussion with PAPs for collecting Data



Focused Group Discussion with PAPs for collecting Data



Focused Group Discussion with PAPs for collecting Data



Focused Group Discussion with PAPs for collecting structure Dimension

A view of Social Survey Team for Collecting Data



Focused Group Discussion with PAPs for collecting Data



Focused Group Discussion with PAPs for collecting Data



Focused Group Discussion with PAPs for collecting Data



Focused Group Discussion with PAPs for collecting Data

Attendance Sheet of Public Consultation Meeting

Name of the Project: Bower-Allahganj-Miranpur Katra-Radheta -Pilibhit section under Green National Highways Corridor Project (GNHCP) - (NH-730C and NH-731K) from Km 0.000 to km 183.380 in the State of Uttar Pradesh.








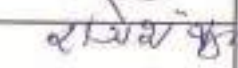





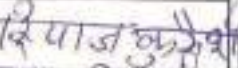


District:		Pilibhit		Date:		28-12-2020	
Village:		Bankheda		Time:		11: Am	
Tehsil:		Bisalpur		Place of Meeting:		नगर पंचायत कार्यालय	
Municipal Area/Block:		Bankheda		Chainage/KM:		62-63	
S. No.	Name of the Participant	Age	Gender	Occupation	Contact Details	Signature	
1	रवि कुमार	45	M	गुमना			
2	दीपक	26	M	गुमना			
3	राधन सन्तोषी	21	M	मजदूर			
4	श्रीकृष्ण शर्मा	68	M	गुमना		S.K. 	
5	अमित गुप्ता	25	M	गुमना			
6	अर्जुन सिंह	26	M	मजदूर			
7	सुनील शर्मा	24	M	गुमना			
8	सत्य कुमार शर्मा	32	M	गुमना		सत्य कुमार शर्मा 	
9	दीपक शर्मा	36	M	मजदूर			
10	राजेश चंद्र	48	M	गुमना			
11	सुनील शर्मा	47	M	मजदूर			
12	श्रीकृष्ण शर्मा	47	M	गुमना			
13	मोहन शर्मा	30	M	मजदूर			
14	पुरेण गुप्ता	62	M	गुमना			
15	वृष्ण कुमार	50	M	गुमना			
16	दीपक शर्मा	30	M	गुमना			
17		31	M	गुमना			
18	सुनील शर्मा	62	M	गुमना मजदूर			
19	मोहन शर्मा	25	M	गुमना		मोहन शर्मा 	
20	Mohal Rizwan.	30	M	गुमना			

Attendance Sheet of Public Consultation Meeting

Name of the Project: Bawer-Allahganj-Miranpur Katra-Radheta -Pilibhit section under Green National Highways Corridor Project (GNHCP) - (NH-730C and NH-731K) from Km 0.000 to km 163.380 in the State of Uttar Pradesh.

District:	Pilibhit	Date:	28-12-2020			
Village:	Barkheda	Time:	11 Am			
Tehsil:	Bisalpur	Place of Meeting:	जगदलपुरात रुडवेड			
Municipal Area/Block:	Barkheda	Chainage/KM:	62-63			
S. No.	Name of the Participant	Age	Gender	Occupation	Contact Details	Signature
21	मोहनशक्ति	35	पुरुष	पुरुष		मोहनशक्ति
22	अनिल कुमार	40	पुरुष	पुरुष		अनिल कुमार
23	शिवेश्वर	39	पुरुष	पुरुष		(RS)
24						
25						
26						
27						
28						
29						
30						
31						
32						
33						
34						
35						
36						
37						
38						
39						
40						

Attendance Sheet of Public Consultation Meeting

Name of the Project: Bawer-Allahganj-Miranpur Katra-Radheta -Pilibhit section under Green National Highways Corridor Project (GNHCP) -(NH-730C and NH-731K) from Km 0.000 to km 183.380 in the State of Uttar Pradesh.						
District:	Shahjahanpur	Date:	28/12/21			
Village:	Miranpur Katra	Time:	02:00 PM			
Tehsil:	Tillar	Place of Meeting:	Nager Panchayat office.			
Municipal Area/Block:		Chainage/KM:	114.000			
S. No.	Name of the Participant	Age	Gender	Occupation	Contact Details	Signature
1	राजनिवास	41	M	Business		
2	Abhishhek Anand	29	M	Business		
3	सीताराम	80	M	रखेती		सीताराम
4	Mohit Gupta	28	M	Business		
5	रुजिया	35	M	Business		
6	वीरेंद्र वेणु	44	M	दुकानदार		
7	मीलेश्वरान	65	M	दुकानदार		मीलेश्वरान
8	पुरुषोत्तम शर्मा	41	M	दुकानदार		
9	विमल गुप्ता	60	M	दुकानदार		
10	राजेश कुमार शर्मा	52	M	दुकानदार		
11	विजयपाल	40	M	दुकानदार		
12	Anubhav Gangwa	17	M	farmer		
13	Amit	32	M	दुकानदार		
14	विजय शर्मा	42	D	दुकानदार		विजय
15	अनवर सुखान	39		दुकानदार		
16	Harela	46		दुकानदार		
17	वासिम अंसारी	32	M	दुकानदार		वासिम
18	Ravi	38	M	दुकानदार		
19	मोह	40	M	दुकानदार		
20	Zubir Kar Ali	22	M	दुकानदार		

Attendance Sheet of Public Consultation Meeting

Name of the Project: Sewer-Allahganj-Miranpur Katra-Radheta -Pilibhit section under Green National Highways Corridor Project (GNHCP) -NH-730C and NH-731K) from Km 0.000 to km 183.380 in the State of Uttar Pradesh.						
District:	Shahjahanpur	Date:	28/12/20			
Village:	Miranpur Katra	Time:	02:00 PM			
Tehsil:	Tilhar	Place of Meeting:	Nager Panchayat office Katra			
Municipal Area/Block:		Chainage/KM:	114			
S. No.	Name of the Participant	Age	Gender	Occupation	Contact Details	Signature
1	शरीफ	40	M	कुशल		शरीफ
2	श्रीराम	48	M	कुशल		श्रीराम
3	रघुवीर	40	M	कुशल		रघुवीर
4	श्रीराम	50	M	कुशल		श्रीराम
5	रघुवीर	30	M	कुशल		रघुवीर
6	साधुलाल	70	M	कुशल		साधुलाल
7	शरीफ	55	M	कुशल		शरीफ
8	शरीफ	50	M	कुशल		शरीफ
9	शरीफ	55	M	कुशल		शरीफ
10	शरीफ	45	M	कुशल		शरीफ
11	शरीफ	27	M	कुशल		शरीफ
12	शरीफ	50	M	कुशल		शरीफ
13						
14						
15						
16						
17						
18						
19						
20						

Attendance Sheet of Public Consultation Meeting

Name of the Project: Bower-Allahgarj-Minapur Kaira-Radheta Pilibhit section under Green National Highways Corridor Project (GNHCP) - (NH-730C and NH-731K) from Km 0.800 to km 183.300 in the State of Uttar Pradesh.

District:	Shahjahanpur	Date:	30-12-2020
Village:	Allahgarj	Time:	11:00 A.M
Tehsil:	Jalalabad	Place of Meeting:	Nagar panchayat
Municipal Area/Block:		Chainage/KM:	

S. No.	Name of the Participant	Age	Gender	Occupation	Contact Details	Signature
1	राजेश कुमार		M	गोमि		राजेश कुमार
2	लाल मीठा / लाल	68	M	गोमि		लाल
3	श. राजेश शर्मा	317	M	गोमि		Rajesh
4	उरमिंद कुमार	40	M	गोमि		Urmi
5	राजेश कुमार	45	M	गोमि / Home		Rajesh
6	रमेश कुमार	51	M	गोमि		Ramesh
7	विनोद कुमार	27	M	Home		Vinod
8	विनय कुमार	27	M	गोमि		Vinay
9	प्रशांत कुमार	22	M	गोमि		Prashant
10	अजय कुमार	27	M	गोमि		Ajay
11	Ashok Singh	28	M	गोमि		Ashok
12	Ajay Kumar	28	M	गोमि		Ajay
13	Shobhit Pathak	27	M	गोमि		Shobhit
14	गौरव कुमार	28	M	गोमि		Gaurav
15	शोभा शर्मा	29	M	गोमि		Shobha
16	राजेश कुमार		M	गोमि		Rajesh
17	विनय कुमार		M	गोमि		Vinay
18	विनय कुमार		M	गोमि		Vinay
19	विनय कुमार		M	गोमि		Vinay
20	रवींद्र कुमार		M	गोमि		Ravi
21	रवींद्र कुमार		M	गोमि		Ravi
22	रवींद्र कुमार		M	गोमि		Ravi
23	विनय कुमार		M	गोमि		Vinay
24	Vinay Comptroller		M	Home		Vinay

Attendance Sheet of Public Consultation Meeting









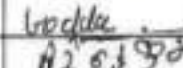


Name of the Project: Bawer-Afahgan-Miranpur Katra-Ratheta -Pilibhit section under Green National Highways Corridor Project (GNHCP) - (NH-730C and NH-731K) from Km 0.000 to km 183.380 in the State of Uttar Pradesh.

District:	Farrukhabad	Date:	30-12-2020			
Village:	Panchal ghat	Time:	5:00 PM			
Tehsil:	Sadan	Place of Meeting:	Panchal ghat			
Municipal Area/Block:		Chainage/KM:				
S. No.	Name of the Participant	Age	Gender	Occupation	Contact Details	Signature
1	सुनील म	29	M	Farmer		
2	अमित	27	M	Farmer		
3	अनिल कुमार	41	M	Farmer		
4	विजय कुमार	39	M	Farmer		
5	अमित म	40	M	Farmer		
6	Kuldeep	38	M	Farmer		
7	Pranav	45	M	Farmer		
8	Rahul	40	M	Farmer		
9	SHAKIL	62	F	Farmer		
10	Rajiv	36	M	Farmer		
11	अमित कुमार	36	M	Farmer		
12	अमित कुमार	40	M	Farmer		
13	अमित कुमार	35	M	Farmer		
14	Sadab	50	M	Farmer		
15	अमित	45	M	Farmer		
16						
17						
18						
19						
20						

Attendance Sheet of Public Consultation Meeting

Name of the Project: Bewar to Pilibhit Section –(NH-730C and NH731K)







District:	Pilibhit
Village:	Bisalpur
Place:	Bisalpur
Date:	13.03.2020
Time:	12:00PM

Sl. No.	Name of the Participant	Age	Gender	Caste	Occupation	Contact Details / Mobile No.	Signature/Thumb
1	Mukesh Sharma	40	M	Gen	Govt serv		
2	Hari Ram	45	M		Business	-	
3	Babu Ram	52	M	O.B.C	Business	-	
4	Mukh Raj	52	M	O.B.C	Leven	-	
5	Sant Ram	50	M	O.B.C	Louber	-	
6	Sant Ram	45	M	O.B.C	Louber	-	
7	Ramden	60	M	O.B.C	Louber	-	
8	Nakchod	65	M	O.B.C	houber	-	
9	Guddu	25	M	O.B.C	haban	-	
10	Vishender kumar	26	M	O.B.C	business	-	
11	Santaram kumar	24	M	O.B.C	haban	-	

Attendance Sheet of Public Consultation Meeting

Name of the Project: Bewar to Pilibhit Section -(NH-730C and NH731K)

District:	Pilibhit
Village:	Barkhera
Place:	Barkhera
Date:	13.03.2020
Time:	02:00PM

Sl. No.	Name of the Participant	Age	Gender	Caste	Occupation	Contact Details / Mobile No.	Signature/Thumb
1	Hansraj	20	M	O.B.C	Business	-	
2	Sanjay	18	M	O.B.C	Labour	-	
3	Aashish Kumar	23	M	O.B.C	Business	-	
4	Chottan	25	M	O.B.C	Labour	-	
5	Kaadey Narayan	67	M	O.B.C	Labour	-	
6	Aatma Ram	37	M	O.B.C	Labour	-	

Attendance Sheet of Public Consultation Meeting

Name of the Project: Bewar to Pilibhit Section -(NH-730C and NH731K)


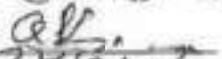
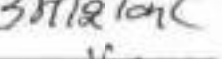
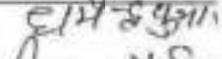



District:	Pilibhit
Village:	Jasoli Diwari
Place:	Jasoli Diwari
Date:	13.03.2020
Time:	03:00PM

Sl. No.	Name of the Participant	Age	Gender	Caste	Occupation	Contact Details / Mobile No.	Signature/Thumb
1	Hasmat	45	M	O.B.C	labour	-	
2	Nasruddin	25	M	O.B.C	labour	-	
3	Rakeshkumar	24	M	O.B.C	labour	-	
4	Jakis Ali	35	M	O.B.C	Labour	-	Call + 93 7011
5	Raju	30	M	O.B.C	labour	-	
6	Mohd Hanzeef	40	M	O.B.C	Labour	-	
7	Nankey	22	M	O.B.C	Business	-	
8	Saddam Khan	22	M	O.B.C	labour	-	Call + 93 7011
9	Acchay Shah	20	M	O.B.C	Business	-	Call + 93 7011

Attendance Sheet of Public Consultation Meeting

Name of the Project: Bewar to Pilibhit Section -(NH-730C and NH731K)

District:	Pilibhit
Village:	Johra Kalyanpur
Place:	Johra Kalyanpur
Date:	13.03.2020
Time	04:15PM

Sr. No.	Name of the Participant	Age	Gender	Caste	Occupation	Contact Details / Mobile No.	Signature/Thumb
1	Sunil Kumar	18	m	GT	Labour	-	
2	Guruvishesh Prasad	53	m	GT	Business	-	
3	Uma Shankar	70	m	ST	Labour	-	
4	Dharmendra Kumar	20	m	O.B.C	Student	-	
5	Vikram Maurya	33	m	ST	Business	-	
6	Jagmohan Pandey	34	m	O.B.C	Labour	-	
7	Anil Yadav	30	m	GT	Business	-	

Attendance Sheet of Public Consultation Meeting

Name of the Project: Bewar to Pilibhit Section -(NH-730C and NH731K)

District:	Pilibhit
Village:	Pilibhit Near Assam chowk
Place:	Pilibhit Near Assam chowk
Date:	13.03.2020
Time:	06:15PM

Sl. No.	Name of the Participant	Age	Gender	Caste	Occupation	Contact Details / Mobile No.	Signature/Thumb
①	Dr. Saheem	25	m	Gr.	Doctor		Abdul Salam
②	Mukesh Kumar	23	m	SC	service		Mukesh
③	Jakir Ali	40	m	O.B.C	labour		جکیر علی
④	Vishambhar	41	m	ST	"	-	
⑤	Mijan Ali	32	m	ABC	"	-	
⑥	Monavver	54	m	ST	"	-	
⑦	Azeq Ahmad	22	m	Gr.	student		Azeq
⑧	Aneeg	20	m	O.B.C	labour		
⑨	Abbas Ali	65	m	O.B.C	business	-	
⑩	Jakir Ali	22	m	Gr.	business		Jakir
⑪	Sabbir Ahmad	50	m	Gr.	business		سبیر احمد
⑫	Ramkesh	48	m	Gr.	business		Ramkesh
⑬	Jagteesh	30	m	Gr.	"		Jagteesh
⑭	Bijesh Kumar	35	m	ST	farming	-	बिजेश कुमार
⑮	Omparkash Zakir	25	m	O.B.C	service		Omparkash
⑯	Mohd Hasan	32	m	Gr.	farming		मोहद हसन

Attendance Sheet of Public Consultation Meeting

Name of the Project: Bewar to Pilibhit Section –(NH-730C and NH731K)



District:	Shahjahanpur
Village:	Jalalabad
Place:	Jalalabad
Date:	14.03.2020
Time:	10:30AM

Sl. No.	Name of the Participant	Age	Gender	Caste	Occupation	Contact Details / Mobile No.	Signature/Thumb
1	Satish Chandra Shukla	24	M	Green	Business		[Signature]
2	Ankur Tiwari	17	M	Green	Students		[Signature]
3	Rajesh	46	M	Green	Teacher		[Signature]
4	Manish Shukla	18	M	Green	Business		[Signature]
5	H.P. Shukla	53	M	Green	Business		[Signature]
6	Khatiya Tiwari	63	M	Green	Farmer	-	[Signature]
7	Ambrose Shukla	38	M	Green	Farmer		[Signature]

Attendance Sheet of Public Consultation Meeting

Name of the Project: Bewar to Pilibhit Section -(NH-730C and NH731K)


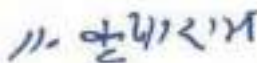


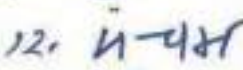

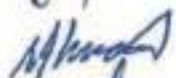






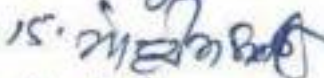
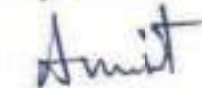
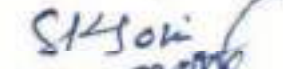






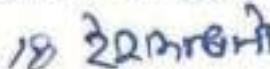


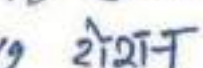


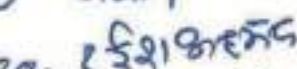

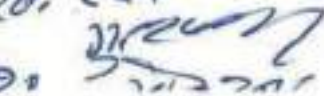
District:	Shahjahanpur
Village:	Mohamdabad
Place:	Mohamdabad
Date:	14.03.2020
Time:	12:30PM

Sl. No.	Name of the Participant	Age	Gender	Caste	Occupation	Contact Details / Mobile No.	Signature/Thumb
1	Jindar	25	M	O.B.C	labour	-	
2	Harijram	48	M	"	labour	-	हरि राम
3	Parugram	45	M	"	Business	-	परशुराम
4	Rajesh kumar	32	M	"	labour	-	राजेश कुमार
5	Pandeep kumar	18	M	"	Student	-	Pandeep K
6	Panchu kumar	85	M	"	labour	-	
7	Mo Yusuf	30	M	"	labour	-	मो यूसुफ
8	Rakesh	22	M	ST	labour	-	राजेश कुमार
9	Ambika Gosad	50	M	O.B.C	farming	-	अम्बिका गसाद

Attendance Sheet of Public Consultation Meeting

Name of the Project: Bewar to Pilibhit Section -(NH-730C and NH731K)

District:	Shahjahanpur
Village:	Nagla Kalal
Place:	Nagla Kalal
Date:	14.03.2020
Time:	2:30PM

- | | | |
|---|---|---|
| 1.  | 11.  | 21.  |
| 2.  | 12.  | 22.  |
| 3.  | 13.  | 23.  |
| 4.  | 14.  | 24.  |
| 5.  | 15.  | 25.  |
| 6.  | 16.  | 26.  |
| 7.  | 17.  | 27.  |
| 8.  | 18.  | 28.  |
| 9.  | 19.  | 29.  |
| 10.  | 20.  | 30.  |
| | 21.  | |

Attendance Sheet of Public Consultation Meeting

Name of the Project: Bewar to Pilibhit Section -(NH-730C and NH731K)

District:	Shahjahanpur
Village:	Allahganj
Place:	Allahganj
Date:	15.03.2020
Time:	12:30PM

Sl. No.	Name of the Participant	Age	Gender	Caste	Occupation	Contact Details / Mobile No.	Signature/Thumb
①	Sushil Kumar	30	m	O.B.C	Labour	-	सुशील कुमार
②	Mathura Prasad	66	m	O.B.C	Labour	-	मथुरा प्रसाद
③	Chakrav	24	m	O.B.C	Labour	-	Chakrav
④	Rajendra Yadav	26	m	G	Labour	-	Rajendra
⑤	Raju	20	m	O.B.C	Labour	-	Raju
⑥	Pandam	24	m	O.B.C	Labour	-	Pandam
⑦	Kallu	68	m	G	Business	-	Kallu

Attendance Sheet of Public Consultation Meeting

Name of the Project: B sewer to Pilibhit section-(NH-730C and NH-731K)

District	Shahjahanpur.			
Village	Kamarpur / Khodagari			
Place	Kamarpur.			
Date	08/09/2019			
Time	11 50 PM.			
S. No.	Name of the Participant	Age	Gender	Signature
1	Kumar Singh.	31	M	कुमार सिंह
2	Kishor Singh.	30	M	किशोर सिंह
3	Sadhu Ram.	34	M	साधु राम
4	Hari om.	33	M	हरीम
5	Ram Pantap.	31	M	राम प्रताप
6	Bachulal.	30	M	बचलाल
7	Keneth Chandra	34	M	किनेश चंद्रा
8	Santhosh.	35	M	संतोष
9	Harish.	34	M	हरीश
10	Kaushal.	41	M.	काशुल
11				
12				
13				
14				
15				
16				
17				
18				
19				
20				

Attendance Sheet of Public Consultation Meeting

Name of the Project: **Bewer to Pilibhit section-(NH-730C and NH-731K)**

District	Shahjahanpur.			
Village	Kashak			
Place	Kashak.			
Date	11/09/2019			
Time	10:20 AM.			
S. No.	Name of the Participant	Age	Gender	Signature
1	Jeetendra Singh	45	M	Jeetendra Singh
2	Kashan Singh	30	M	Kashan Singh
3	Amit	32	M	Amit
4	Prem Kumar	34	M	Prem Kumar
5	Bholi	35	M	Bholi
6	Pardeep Kumar	38	M	Pardeep Kumar
7	Lalu Lal	40	M	Lalu Lal
8	Zafar	35	M	Zafar
9	md. Sharif	32	M.	md. Sharif
10				
11				
12				
13				
14				
15				
16				
17				
18				
19				
20				

Attendance Sheet of Public Consultation Meeting

Name of the Project: Bower to Pilibhit section-(NH-730C and NH-731K)

District	Shahjahanpur.			
Village	Khodaganj.			
Place	Khodaganj			
Date	7/09/2019			
Time	12:00 PM.			
S. No.	Name of the Participant	Age	Gender	Signature
1	Kishanpal Singh.	35	M	किशनपाल
2	Liyakat Ali	32	M	लिपाकत अली
3	Zarnion Hossain.	36	M	ज़ार्नियन हॉसन
4	Rabir Ali	33	M	राबिर अली
5	Hamid Ali	30	M	हमीद अली
6	Mukesh.	32	M	मुकेश
7	Ashok Kumar Gupta	30	M.	अशोक कुमार
8	Shofiullah Khan.	34	M	शफी अल्ला खां
9				
10				
11				
12				
13				
14				
15				
16				
17				
18				
19				
20				

Attendance Sheet of Public Consultation Meeting

Name of the Project: Bower to Pilibhit section-(NH-730C and NH-731K)

District	Pilibhit			
Village	Katra.			
Place	Katra.			
Date	15/09/2019			
Time	11:00 AM.			
S. No.	Name of the Participant	Age	Gender	Signature
1	Hosib	32	M	हसिब
2	Majid.	32	M	मजिद
3	Raja.	30	M	राजा
4	Salim.	30	M	सलाम
5	A. K. Gupta.	30	M	अक्षय
6	Halib Anshu	32	M	हलिब अंशु
7	Rajesh Kumar.	31	M	राजेश कुमार
8	Jahar.	34	F	जहार
9	Shanti Devi	32	F	शान्ति देवी
10	Soheta Kumari	35	F	सोहेता
11	Runam Devi	32	F	रुनम देवी
12				
13				
14				
15				
16				
17				
18				
19				
20				

Attendance Sheet of Public Consultation Meeting

Name of the Project: Bower to Pilibhit section-(NH-730C and NH-731K)

District	Pilibhit			
Village	Jogithar & Tikri			
Place	Jogithar & Tikri			
Date	12/09/2019			
Time	2:00 PM.			
S. No.	Name of the Participant	Age	Gender	Signature
1	Raj Bahadur.	30	M	राज बहादुर
2	Rohan Lal.	32	M	रोहन लाल
3	Sompat.	30	M	सोमपाल
4	Pula Ram.	31	M	पुला राम
5	Suresh Daser.	32	M	सुरेश दास
6	Kali Chohan.	30	M	काली चरण
7	Sunil Kumar.	28	M	सुनील कुमार
8	Santi Devi	34	F	शान्ति देवी
9				
10				
11				
12				
13				
14				
15				
16				
17				
18				
19				
20				

Attendance Sheet of Public Consultation Meeting

Name of the Project: Bower to Pilibhit section-(NH-730C and NH-731K)

District	Manpur			
Village	Madanpur.			
Place	Madanpur			
Date	5/07/2019			
Time	11:30 AM			
S. No.	Name of the Participant	Age	Gender	Signature
1	Ajeet Kumar	31	M	अजित कुमार
2	Mahendra Kumar	31	M	महेंद्र कुमार
3	Harid Kishor.	30	M	नदीनिसार
4	J.P. Dubey.	32	M	जे.पी. दुबे
5	Balvraj Yadav.	28	M	बलवीर यादव
6	Ramesh Dubey.	30	M	रामेश दुबे
7	Munni Devi	39	F	मुनी देवी
8	Rama Devi	33	F	रामा देवी
9	Binodh Devi	32	F	बिना देवी
10				
11				
12				
13				
14				
15				
16				
17				
18				
19				
20				

Attendance Sheet of Public Consultation Meeting

Name of the Project: Bwer to Pilibhit section-(NH-730C and NH-731K)

District :- Barrukhanda				
Village :- Pilibhit.				
Place :- Pilibhit.				
Date :- 09/09/2019				
Time 11:50 AM.				
S. No.	Name of the Participant	Age	Gender	Signature
1	Nek Ram.	33	M	मुकरम
2	Phomada	32	M	पुमादा
3	Rajy	34	M	राज
4	manoj	30	M.	मनोज
5	Heepak. Kumar	34	M	हेपाक कुमार
6	Bijendar Singh.	32	M	बिजेन्द्र कुमार
7	Kamlesh.	33	M	कमलेश
8				
9				
10				
11				
12				
13				
14				
15				
16				
17				
18				
19				
20				

Attendance Sheet of Public Consultation Meeting

Name of the Project: Bower to Pilibhit section-(NH-730C and NH-731K)

District	Farrukhabad.			
Village	Mohandabad.			
Place	Mohandabad.			
Date	6/09/2019			
Time	10:30 AM			
S. No.	Name of the Participant	Age	Gender	Signature
1	Dan Singh.	35	M	[Signature]
2	mansha Ram.	36	M	[Signature]
3	Girish Chandra	32	M	[Signature]
4	Ram. Prasad.	40	M	[Signature]
5	Poojesh Dubee.	35	M	[Signature]
6	Vinay Kumar.	36	M	[Signature]
7	Raj Pal Singh.	32	M	[Signature]
8	Ram Prasad.	33	M	[Signature]
9	Subodh Singh.	36.	M.	[Signature]
10				
11				
12				
13				
14				
15				
16				
17				
18				
19				
20				

Attendance Sheet of Public Consultation Meeting




Name of the Project: **Bewer Allahganj-Miranpur Katra-Radhata -Prilbhl section under Green National Highways Corridor Project (GN-ICP) - (NH-730C and NH-731K) from Km 0.000 to km 133.380 in the State of Uttar Pradesh.**

District:	Shahjahanpur	Date:	15.03.2020
Village:	Kudaiya	Time:	4:30 P.M.
Tehsil:	Sadar	Place of Meeting:	Kudaiya
Municipal Area/Block:		Chainage/KM:	

S. No	Name of the Participant	Age	Gender	Occupation	Contact Details	Signature
1	Rakesh Kumar	35	M	Farming		रिफेन सिंह
2	Dinesh Kumar	48	M	Farming		Dinesh Kumar
3	Rajendra Singh	50	M	Farming		
4	Sanjeev Kumar	55	M	Farming		Sanjeev Kumar
5	Son Pal Singh	39	M	Farming		सोनपाल सिंह
6	Dhan Pal Singh	42	M	Farming		Dhanpal Singh
7	Ram Prakash	47	M	Farming		राम प्रकाश
8						
9						
10						
11						
12						
13						
14						
15						
16						
17						
18						
19						
20						

Attendance Sheet of Public Consultation Meeting

Name of the Project: Bawer-Ahanganj-Miranpur Katra-Radheta -Pibhari section under Green National Highways Corridor Project (GNHCP) (NH-730C and NH-731K) from Km 0.000 to km 183.380 in the State of Uttar Pradesh.

District:	Farrukhabad	Date:	14.03.2020			
Village:	Murhas	Time:	12:30 P.M.			
Tehsil:	Farrukhabad	Place of Meeting:	Murhas			
Municipal Area/Block:		Change/KM:				
S. No.	Name of the Participant	Age	Gender	Occupation	Contact Details	Signature
1	Alok Pal	40	M	Farming	-	
2	Dinesh Chandra	36	M	Farming	-	
3	Bramod Kumar	50	M	farming	-	शमोद कुमार
4	Bal Krishna	56	M	Farming	-	बाल कृष्णा
5	Mukesh Singh	45	M	Farming	-	मुकेश सिंह
6	Subhash	52	M	Farming	-	
7	Gausan Yadau	35	M	Farming	-	गौरव यादव
8						
9						
10						
11						
12						
13						
14						
15						
16						
17						
18						
19						
20						

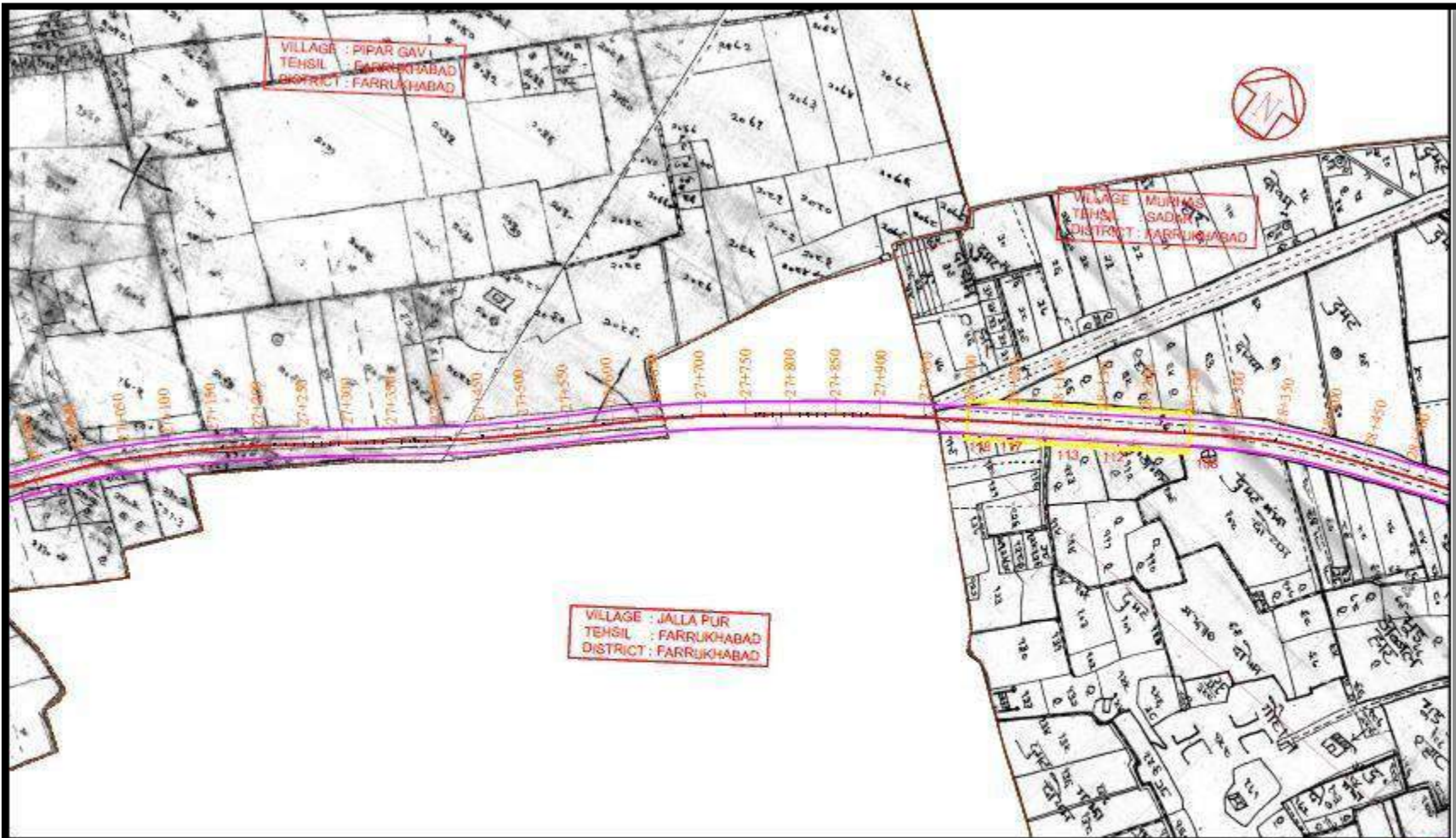
Attendance Sheet of Public Consultation Meeting

Name of the Project: Bawer-Allahganj-Miranpur Katra-Radheta -Pilibhit section under Green National Highways Corridor Project (GNHCP) -NH-730C and NH-731K) from Km 0.000 to km 183.380 in the State of Uttar Pradesh.						
District:	Mainpuri	Date:	14-03/2020			
Village:	Bawer	Time:	02:00 PM.			
Tehsil:	Bhogaon.	Place of Meeting:	Bawer			
Municipal Area Block:	-	Charge/KM	-			
S No.	Name of the Participant	Age	Gender	Occupation	Contact Details	Signature
1	Munni Devi.	45	F	Farmer.	—	
2	Roopali.	49	F	"	—	
3	Shanti Devi	57	F	"	—	
4	Vimla Devi	33	F	"	—	
5	Parwati Devi.	46	F	"	—	
6						
7						
8						
9						
10						
11						
12						
13						
14						
15						
16						
17						
18						
19						
20						

LAND ACQUISITION DETAILS

TRUCKLAY BYE-1

S. No.	CHAINAIGE	Name of village	Plot number	Area of land (in meter.)	Area of Land (in hact.)	Total Plot Area (in hact)	Extent % of Loss
1	28+000 TO 28+250	<u>MURHAS</u>	118	225	0.0225	0.1040	21.66
2	TRUCKLAY BYE		117	329	0.0329	0.1030	31.96
3			113	316	0.0316	0.4490	7.03
4			112	632	0.0632	0.5140	12.30
5			108	63	0.0063	2.0840	0.30
		<u>Total</u>		1565	0.1565		



VILLAGE : PIPAR GAV
 TEHSIL : FARRUKHABAD
 DISTRICT : FARRUKHABAD

VILLAGE : MUNIAS SADAF
 TEHSIL : FARRUKHABAD
 DISTRICT : FARRUKHABAD

VILLAGE : JALLA PUR
 TEHSIL : FARRUKHABAD
 DISTRICT : FARRUKHABAD

REVISIONS	SCALE	4th Boundary
Proposed Canal Line	1:1000	Prop. ROW
Existing ROW	1:1000	400.00' Area
Survey Number	100	Prop. Boundary

Project Title :-
 Consultancy services for feasibility study and preparation of DPR for improvement and up-gradation of in principle declared National Highways in the state of Uttar Pradesh.
Section: Bawar - Farrukhabad - Miranpur Katra - Baisalpur - Pilibhit
 M / S Agritro Infrastructure Projects Pvt. Ltd.

Client :-

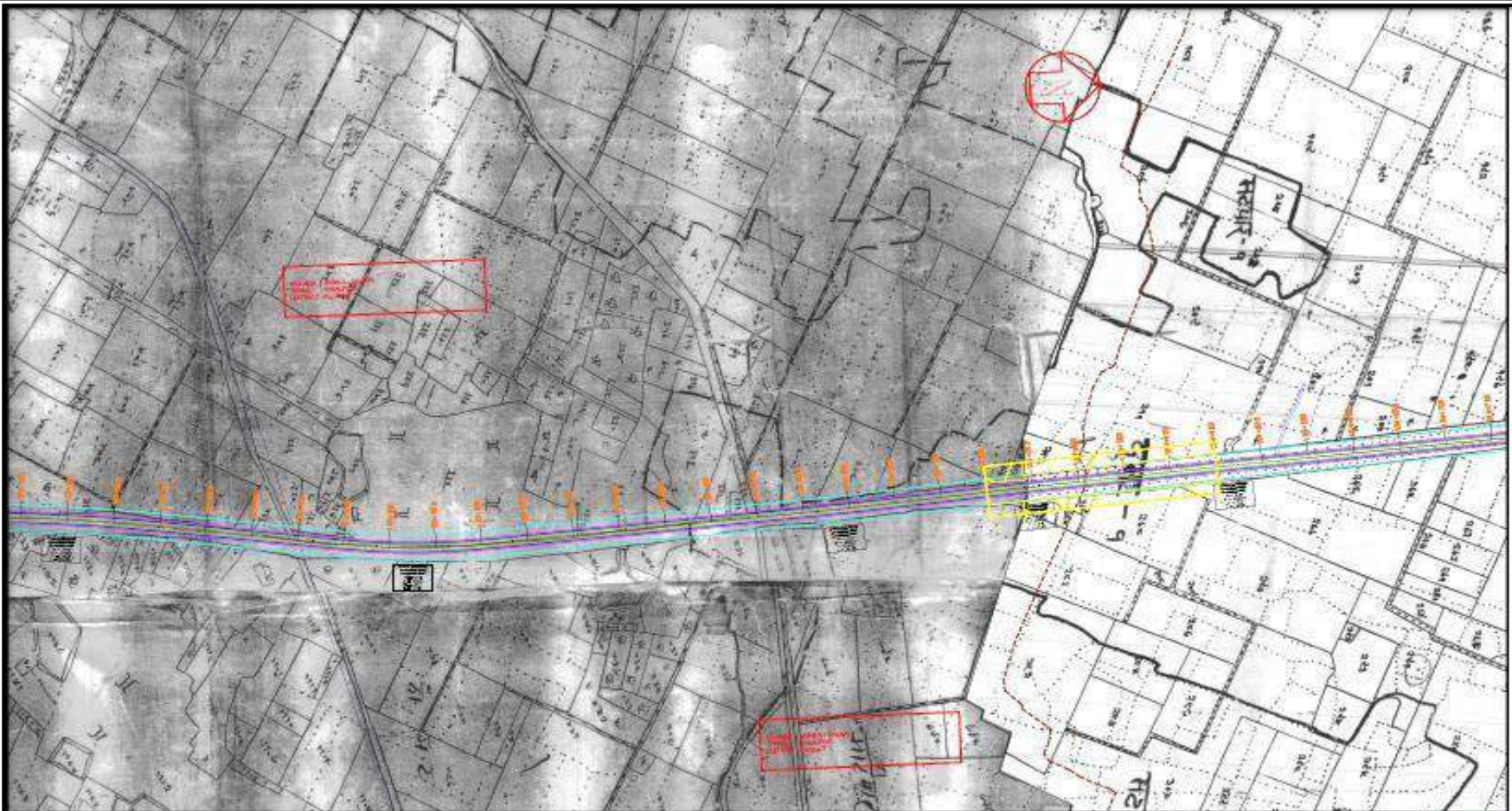
 MINISTRY OF ROAD TRANSPORT & HIGHWAYS

Drawing Title:- LAND ACQUISITION PLAN (Km. 27+000 TO Km. 28+000)
Drawing No. :-
Scale :- 1:3000 OR 1 Mile=16 inch
Sheet :- 19 OF 122
Date :- JUNE - 2019

Consultant:-
 Chaitanya Projects Consultancy Pvt. Ltd.
 In association with
 Agritro Infrastructure Projects Pvt. Ltd.,
 RN-73, Sector-42, Noida, Gautam Budh Nagar, Uttar Pradesh-201309

TRUCK LAY BYE-2

S.NO	CHAINAGE	Name of the village	Plot number	Area for acquisition (in sq/m)	Area for acquisition (in hact)	Total Plot Area (in hact)	Extent % of Loss
1	154+200 TO 154.450 Truck Lay bye-2	JASULI DIWARI	307	35	0.0035	2.4730	0.14
2			302	471	0.0471	1.5100	3.12
3			788	564	0.0564	0.4370	12.90
4		PARASI URF PARASIA	280	222	0.0222	0.0490	45.38
5			281	520	0.0490	0.0490	100.00
6			282	24	0.0024	1.0640	0.22
7			279	381	0.0381	0.0450	84.78
8			278	1422	0.1422	0.8490	16.75
9			277	394	0.0394	1.6960	2.32
10			202	1112	0.1112	1.5460	7.19
11			211	1916	0.1916	3.0880	6.21
12			212	1107	0.1107	0.1780	62.17
		TOTAL		8137	0.8137		



DESCRIPTION	SYMBOL	FOR BOUNDARY
Proposed Outer L.S.	Orange line	Prop. Outer
Fielding ROW	Blue line	Acquisition Area
Survey Boundary	Red line	Village Boundary

Project Title :-
 Consultancy services for feasibility study and preparation of DPR for improvement and up-gradation of in principle declared National Highways in the state of Uttar Pradesh.
Section: Bawar - Farrukhabad - Miranpur Katra - Bisalpur - Phibhit
 M/S Agnitio Infrastructure Projects Pvt. Ltd.

Client :-

MINISTRY OF ROAD TRANSPORT & HIGHWAYS

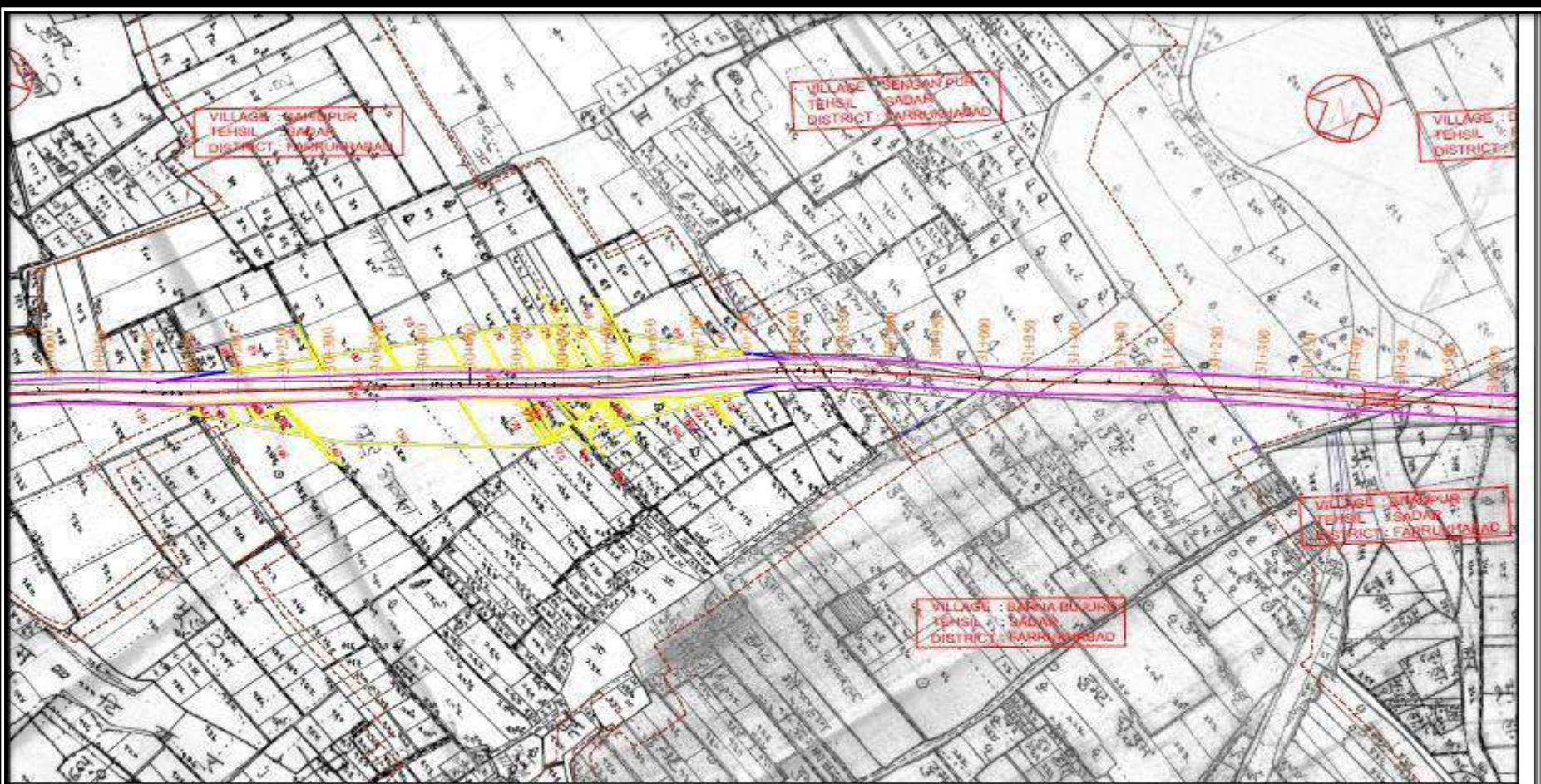
Drawing Title:- LAND ACQUISITION PLAN (Km. 123+000 TO Km. 125+000)
Drawing No. :- 102 OF 122
Scale :- 1:2500 OR 1 Mile:16 Inch
Date _____
Dgn _____
Appd _____
JUNE - 2018

Consultant:-
 Chaitanya Projects Consultancy Pvt. Ltd.
 In association with
 Agnitio Infrastructure Projects Pvt. Ltd.,
 25N-73, Sector-62, Noida, Gautam Budh Nagar, Uttar Pradesh-201309

TOTAL PLAZA-1

S.No.	CHAINAIGE	Name of village	Plot number	Area of land (in meter.)	Area of Land (in hact.)	Total Plot Area (in hact)	Extent % of Loss
1	30+100 TO 30+800 Toll Plaza 1	<u>WAHIDPUR</u>	95	98	0.0098	0.1340	7.29
2			94	459	0.0459	0.1320	34.75
3			93	626	0.0626	0.0740	84.53
4			92	192	0.0192	0.0210	91.54
5			91	719	0.0719	0.0970	74.08
6			90	450	0.0450	0.0450	100.00
7			89	3818	0.3818	0.3970	96.17
8			88	452	0.0452	0.1210	37.37
9			87	1685	0.1685	0.3470	48.57
10			84	211	0.0211	0.0560	37.71
11			83	120	0.0120	0.0120	100.00
12			81	119	0.0119	0.2610	4.55
13			80	4290	0.4290	0.5390	79.59
14			79	142	0.0142	0.0460	30.93
15			78	3132	0.3132	0.5050	62.02
16			77	1593	0.1593	0.4000	39.82
17			76	720	0.0720	0.3890	18.52
18			133	195	0.0195	0.0270	72.24
19			136	1181	0.1181	0.9050	13.05
20			137	10	0.0010	0.0010	100.00
21			138	1232	0.1232	0.1040	118.45
22			139	67	0.0067	0.0230	29.04
23			149	191	0.0191	0.1010	18.94
24			148	553	0.0553	0.0600	92.21
25			147	530	0.0530	0.0550	96.32

26			146	1859	0.1859	0.8240	22.56
27			150	5994	0.5994	2.2810	26.28
28			178	627	0.0627	0.3920	15.99
29			179	24	0.0024	0.0310	7.66
30			180	15	0.0015	0.0310	4.88
31			135	195	0.0195	0.7170	2.72
		<u>Total</u>		31498	3.1498		



PROJECT	STAGE	File Number	
Topical Control Plan	Final RFP		
Final RFP	Acquisition Act		
Survey Number	100	Village Boundary	

Project Title :-
 Consultancy services for feasibility study and preparation of DPR for improvement and up-gradation of in principle declared National Highways in the state of Uttar Pradesh.
Section: Bawar - Farrukhabad - Miranpur Katra - Bisalpur - Pilibhit.
 M/S Agnilo Infrastructure Projects Pvt. Ltd.



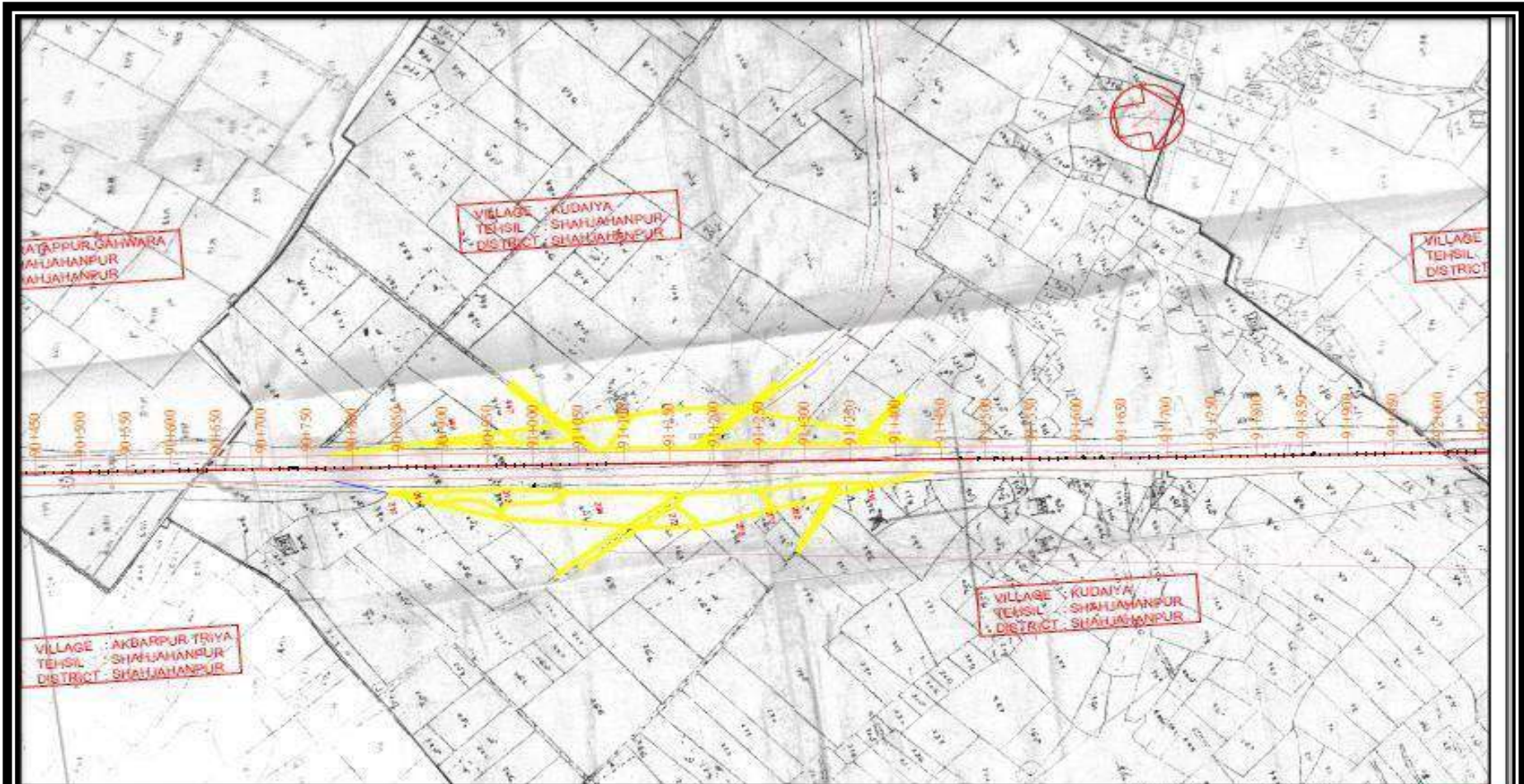
**MINISTRY OF ROAD
 TRANSPORT & HIGHWAYS**

Drawing Title:- LAND ACQUISITION PLAN
 (Km. 30+000 TO Km. 31+500)
Drawing No. :-
Scale :- 1:2500 OR 1 Mile:16 Inch
Drawn by: _____
Checked by: _____
Date: _____
Appd: _____
June - 2018

Consultant:-
 Chaitanya Projects Consultancy Pvt. Ltd.
 In association with
 Agnilo Infrastructure Projects Pvt. Ltd.,
 RN-73, Sector-62, Noida, Gautam Budh
 Nagar, Uttar Pradesh-201309

TOTAL PLAZA-2

S.No.	CHAINAIGE	<u>Name of village</u>	Plot number	Area of land (in meter.)	Area of Land (in hact.)	Total Plot Area (in hact)	Extent % of Loss
1	90+750 To 91+450 Toll Plaza-2	KUDAIYA	449	1936	0.1936	0.5100	37.95
2			448	4130	0.4130	0.4130	100.00
3			447	4235	0.4235	0.8330	50.84
4			446	1639	0.1639	0.2590	63.29
5			445	337	0.0337	0.0970	34.75
6			309	99	0.0393	0.1980	19.86
7			310	501	0.0501	0.1170	42.81
8			311	415	0.0415	0.0610	67.96
9			312	1860	0.1860	0.1860	100.00
10			384	2886	0.2886	0.8210	35.15
11			294	1566	0.1566	0.9000	17.40
		Total Area		19897	1.9897		



Proposed Canal Line	STANDARD	Old Boundary	
Field BOUND		Prop. ROW	
Survey Number	100	Acquired Plot	
		Village Boundary	

Project Title :-
 Consultancy services for feasibility study and preparation of DPR for improvement and up-gradation of in principle declared National Highways in the state of Uttar Pradesh.
Section: Bawar - Farrukhabad - Miranpur Katra - Bisalpur - Phibhit
 M/S Agnitio Infrastructure Projects Pvt. Ltd.

Client :-

MINISTRY OF ROAD TRANSPORT & HIGHWAYS

Drawing Title :- LAND ACQUISITION PLAN (FOR 30'-300 TO 100'-300)
Drawing No. :- Sheet: 01 OF 100
Scale :- 1:2500 OR 1 Mile:15 Inch
Date _____
Appd _____
 JUN-2018

Consultant :-
 Chaitanya Projects Consultancy Pvt. Ltd.
 In association with
 Agnitio Infrastructure Projects Pvt. Ltd.,
 RN-73, Sector-62, Noida, Gautam Budh
 Nagar, Uttar Pradesh-201309

TOLL PLAZA-3

S.No	CHAINAIGE	Name of village	Plot No.	Area in m ²	Area in Hact.	Total Plot Area (in hact)	Extent % of Loss	
1	152+400 TO152+800	Jasuli Diwari	519	185	0.0185	0.6600	2.80	
2			520	691	0.0691	0.2750	25.13	
3			521	156	0.0156	0.0930	16.78	
4			522	2345	0.2345	0.7650	30.65	
5			523	4679	0.4679	0.7490	62.47	
6			524	1971	0.1971	0.3880	50.80	
7			525	5261	0.5261	1.0520	50.01	
8			546	316	0.0316	0.1780	17.78	
9			778	2619	0.2619	0.4450	58.85	
10			Toll Plaza 3	783	570	0.0570	0.0570	100.00
11				780	273	0.0273	0.3160	8.65
12				795	2100	0.2100	0.2100	100.00
13				1243	1033	0.1033	0.4740	21.80
14				1244	107	0.0107	0.1300	8.21
15				1245	2786	0.2786	0.5390	51.69
16				1250	1398	0.1398	0.5210	26.84
17				1251	6948	0.6948	0.9790	70.97
18				1255	193	0.0194	0.0680	28.46
19			1256	3329	0.3329	0.7610	43.75	
			Total	36962	3.6962			



Legend	Color	Symbol	Meaning
Proposed Road	Blue	—	Proposed Road
Right of Way	Red	—	Right of Way
Utility	Green	—	Utility
Water	Light Blue	—	Water

Project Title -
 Feasibility studies for feasibility study and preparation of DPR for improvement and up gradation of the principal district bus stand at Miranpur Katra on the route of Uttar Pradesh.
Section: Bawar - Farrukhabad - Miranpur Katra - Bawalgar - Pilibhit
 M/S Agrito Infrastructure Projects Pvt. Ltd.

Client -

GOVERNMENT OF UTTAR PRADESH
DEPARTMENT OF ROAD TRANSPORT & INFRASTRUCTURE

Drawing Title -
 LAND ACQUISITION PLAN
 (S/N 150-100 TO S/N 150-300)
Drawing No. -
 Scale - 1:1000 (S/N 150-100 to 150-300)
 Date: _____
 Date: _____

Consultant
 Chaitanya Projects Consultancy Pvt. Ltd.
 IN ASSOCIATION WITH
 Agrito Infrastructure Projects Pvt. Ltd.,
 Rm-72, Sector-62, Noida, Gautam Buddh
 Nagar, Uttar Pradesh-201302

List of Title Holder of affected Structures

S.No	District	Village Name	Existing Chainage	Side of Road (Left/Right)	Type of Structure (Pacca, Kutcha, semipacca, Temple, School etc)	Story (1,2,3)	Dimension of structure (width in metre)	Use of Structure (Residential or Commercial)	Age of structure	Condition of structure (Poor/Fair/Good)	COI in metres	Distance from Road edge (in metre)	Affected Length in Metres	Affected Area in Sq Metres	Name of Owner	Legal Status	Owner/ Rented	Social Category (SC,ST,OBC, General, Others)
1		Madanpur	6+500	LHS	Pacca	1	18	Commercial	25-Year old	Fair	15	10	5	90	Rajiv Kumar Dubey	Legal	-	General
2		Madanpur	6+500	RHS	Pacca	1	7.1	Commercial	70-Year old	Fair	15	8.5	6.5	46.15	Ram Bahadur Pandey	Legal	-	General
3		Madanpur	6+550	LHS	Pacca	1	13.3	Residential	50-Year old	Fair	15	9	6	79.8	Rameshwar Singh	Legal	-	General
4		Madanpur	6+550	RHS	Pacca	1	5.8	Residential	60-Year old	Fair	15	5.5	9.5	55.1	Diwari-lal Pandey	Legal	-	General
5		Madanpur	6+560	RHS	Pacca	1	8.1	Residential	50-Year old	Poor	15	2	13	105.3	Hari Lal Pandey	Legal	-	General
6		Madanpur	6+570	RHS	Pacca	1	5.1	Residential	25-Year old	Fair	15	4	11	56.1	Radheshyam Dubey	Legal	-	General
7		Madanpur	6+575	RHS	Pacca	1	15	Residential	25-Year old	Fair	15	9.6	5.4	81	Ramesh Dubey/ Umesh Dubey	Legal	-	General
8		Madanpur	6+575	LHS	Pacca	1	12.4	Residential	50-Year old	Poor	15	11	4	49.6	Sadanand Dubey	Legal	-	General
9		Madanpur	6+580	LHS	Pacca	1	9.1	Residential	25-Year old	Fair	15	1.5	13.5	122.85	Dalveer Yadav	Legal	-	OBC
10		Madanpur	6+590	RHS	Pacca	1	10.9	Residential	30-Year old	Fair	15	1	14	152.6	Ramakant Dubey	Legal	-	General
11		Madanpur	6+600	RHS	Pacca	1	6.6	Residential	30-Year old	Fair	15	1	14	92.4	Krishna-naresh Dubey	Legal	-	General
12		Madanpur	6+050	RHS	Pacca	1	5.9	Residential	30-Year old	Fair	15	1	14	82.6	Ram-naresh Dubey	Legal	-	General
13		Madanpur	6+050	LHS	Kutcha	1	9.8	Commercial	20-Year old	Poor	15	2	13	127.4	Gyan-prakash Dubey	Legal	-	General
14		Madanpur	6+150	RHS	Pacca	1	3.8	Commercial	25-Year old	Fair	15	2.5	12.5	47.5	Padam Singh Sisodiya	Legal	-	General
15		Madanpur	6+150	RHS	Kutcha	1	3.3	Commercial	50-Year old	Poor	15	10	5	16.5	Manjeet Singh	Legal	-	General
16		Madanpur	6+200	RHS	Pacca	1	4	Commercial	50-Year old	Fair	15	2.5	12.5	50	Amit Sisodiya	Legal	-	General
17		Madanpur	6+250	RHS	Kutcha	1	6.4	Commercial	50-Year old	Poor	15	3	12	76.8	Arunkumar Singh AlokKumar Singh	Legal	-	General
18		Madanpur	6+250	LHS	Pacca	2	9.4	Commercial	15-Year old	Fair	15	2.5	12.5	117.5	Rajendra Kumar	Legal	-	General
19		Madanpur	6+255	LHS	Pacca	1	7.4	Commercial	8-Year old	Fair	15	2.5	12.5	92.5	Ashok Kumar	Legal	-	General
20		Madanpur	6+260	LHS	Pacca	2	2.75	Commercial	15-Year old	Fair	15	1.5	13.5	37.125	Surendra Kumar Gupta	Legal	-	General
21		Madanpur	6+260	RHS	Kutcha	1	4.5	Commercial	50-Year old	Poor	15	2	13	58.5	Ramesh Gupta	Legal	-	General
22		Madanpur	6+300	LHS	Pacca	1	4.4	Commercial	20-Year old	Fair	15	2.5	12.5	55	Suresh Chandra Gupta	Legal	-	General
23		Madanpur	6+050	LHS	Pacca	1	3.9	Commercial	5-Year old	Fair	15	2.5	12.5	48.75	Nand-Kishor	Legal	-	OBC
24		Madanpur	6+100	LHS	Pacca	1	3.9	Commercial	20-Year old	Poor	15	4	11	42.9	Narendra Singh Yadav	Legal	-	OBC

25	FARRUKHABAD	Madanpur	6+150	RHS	Pacca	1	11.3	Commercial	10-Year old	Fair	15	4.5	10.5	118.65	Hargovind Singh	Legal	-	OBC
26		Madanpur	6+200	RHS	Pacca	1	4.4	Commercial	20-Year old	Poor	15	2.5	12.5	55	Dhaniram	Legal	-	OBC
27		Madanpur	6+250	RHS	Pacca	1	3.5	Commercial	20-Year old	Poor	15	2	13	45.5	Mahendra Kumar	Legal	-	General
28		Madanpur	6+300	LHS	Pacca	1	4.5	Commercial	10-Year old	Fair	15	3	12	54	Munni-devi Gupta	Legal	-	General
29		Madanpur	6+350	LHS	Pacca	1	3.2	Commercial	20-Year old	Poor	15	2.5	12.5	40	Deepak Gupta	Legal	-	General
30		Madanpur	6+400	LHS	Pacca	1	2.1	Commercial	8-Year old	Fair	15	2.5	12.5	26.25	Ajeet Kumar	Legal	-	OBC
31		Madanpur	6+500	LHS	Pacca	2	3	Commercial	8-Year old	Fair	15	2.5	12.5	37.5	Dinesh Chandra	Legal	-	OBC
32		Madanpur	6+550	LHS	Pacca	1	2.4	Commercial	20-Year old	Poor	15	3	12	28.8	Badan Singh	Legal	-	OBC
33		Madanpur	6+600	LHS	Pacca	1	3	Commercial	12-Year old	Fair	15	3	12	36	Jagdish Gupta	Legal	-	General
34		Madanpur	6+650	LHS	Pacca	1	2.8	Commercial	12-Year old	Fair	15	3	12	33.6	Munna Lal	Legal	-	OBC
35		Madanpur	6+260	RHS	Pacca	2	4	Commercial	20-Year old	Fair	15	2	13	52	Shiv Kumar	Legal	-	OBC
36		Madanpur	6+300	RHS	Pacca	1	2.75	Commercial	12-Year old	Fair	15	2	13	35.75	Suresh Chandra	Legal	-	General
37		Madanpur	6+350	RHS	Pacca	1	5.8	Commercial	15-Year old	Fair	15	2	13	75.4	Suresh Chandra	Legal	-	General
38		Madanpur	6+400	LHS	Pacca	2	4.4	Commercial	10-Year old	Fair	15	2	13	57.2	Pankaj Gupta	Legal	-	General
39		Madanpur	6+450	LHS	Pacca	1	10.2	Commercial	20-Year old	Fair	15	2	13	132.6	Narendra Kumar Gupta	Legal	-	General
40		Madanpur	6+500	LHS	Pacca	1	4.8	Commercial	15-Year old	Fair	15	2	13	62.4	Selendra Kumar Gupta	Legal	-	General
41		Madanpur	6+550	LHS	Kutcha	1	15.3	Commercial	30-Year old	Poor	15	8	7	107.1	Ravi Kumar	Legal	-	OBC
42		Madanpur	6+600	LHS	Pacca	1	5.4	Commercial	20-Year old	Fair	15	2	13	70.2	Radheshyam Sharma	Legal	-	OBC
43		Madanpur	6+650	LHS	Pacca	1	2	Commercial	20-Year old	Fair	15	2	13	26	Ramesh Chandra Sharma	Legal	-	OBC
44		Madanpur	6+700	LHS	Pacca	2	10.1	Commercial	20-Year old	Fair	15	1.5	13.5	136.35	Rajkishor Gupta	Legal	-	General
45		Madanpur	6+400	RHS	Kutcha	1	2.4	Commercial	30-Year old	Poor	15	2.5	12.5	30	Surendra Gupta	Legal	-	General
46		Madanpur	6+400	RHS	Kutcha	1	3.6	Commercial	30-Year old	Poor	15	2.5	12.5	45	Suresh Chandra Gupta	Legal	-	General
47		Madanpur	6+450	RHS	Pacca	3	3.2	Commercial	27-Year old	Fair	15	2.5	12.5	40	Manoj Kumar Saxena	Legal	-	General
48		Madanpur	6+500	RHS	Pacca	1	1.5	Commercial	27-Year old	Fair	15	2	13	19.5	Ghanshyam-lal	Legal	-	OBC
49		Madanpur	6+550	RHS	Pacca	1	6.6	Commercial	25-Year old	Fair	15	3	12	79.2	Narendra Singh Yadav	Legal	-	OBC
50		Madanpur	6+600	RHS	Pacca	1	6.6	Commercial	10-Year old	Fair	15	5.5	9.5	62.7	Ranveer Singh Yadav	Legal	-	OBC
51		Madanpur	6+650	RHS	Pacca	1	6.5	Commercial	3-Year old	Good	15	5.5	9.5	61.75	Tirpal Singh	Legal	-	General

52	Madanpur	6+700	RHS	Pacca	1	5.8	Commercial	3-Year old	Good	15	5.5	9.5	55.1	Ramesh Chandra Sharma	Legal	-	OBC
53	Madanpur	6+750	RHS	Kutcha	1	5.6	Commercial	50-Year old	Poor	15	6.4	8.6	48.16	Radhe Shyam Sharma	Legal	-	OBC
54	Madanpur	6+800	RHS	Pacca	2	5.1	Residential cum Commercial	5-Year old	Good	15	3.5	11.5	58.65	Brij-kishor Sharma	Legal	-	OBC
55	Madanpur	6+850	RHS	Pacca	1	5.5	Residential	5-Year old	Good	15	3.5	11.5	63.25	Santosh Kumar	Legal	-	General
56	Madanpur	6+900	RHS	Pacca	1	4	Residential	50-Year old	Poor	15	7	8	32	Virendra Singh	Legal	-	General
57	Madanpur	6+750	LHS	Pacca	2	4.8	Residential cum Commercial	30-Year old	Fair	15	2	13	62.4	Prem-chandra Sharma	Legal	-	OBC
58	Madanpur	6+800	LHS	Pacca	1	4.4	Residential	1-Year old	Fair	15	2	13	57.2	Umesh Sharma	Legal	-	OBC
59	Madanpur	6+850	LHS	Pacca	1	5.6	Residential	20-Year old	Poor	15	3.5	11.5	64.4	Sonu	Legal	-	General
60	Madanpur	6+900	LHS	Pacca	1	4	Residential	3-Year old	Fair	15	2.5	12.5	50	Bindra Devi Yadav	Legal	-	General
61	Madanpur	6+950	LHS	Pacca	1	3.1	Residential	5-Year old	Poor	15	7	8	24.8	Ravi Sharma	Legal	-	OBC
62	Madanpur	7+000	LHS	Pacca	1	7.5	Residential	25-Year old	Fair	15	3.5	11.5	86.25	Satyaprakash Sharma	Legal	-	OBC
63	Madanpur	7+050	LHS	Pacca	1	3.4	Residential	20-Year old	Fair	15	6	9	30.6	Navratan Singh Yadav	Legal	-	General
64	Madanpur	7+100	LHS	Pacca	1	3.3	Residential	20-Year old	Poor	15	6	9	29.7	Ramesh Chandra Sharma	Legal	-	OBC
65	Madanpur	7+150	LHS	Kutcha	1	4.7	Commercial	30-Year old	Poor	15	5	10	47	Gajraj Singh Kashyap	Legal	-	OBC
66		10+900	LHS	Pacca	1	18.5	Commercial	YEAR OL	FAIR	15	7	8	148	RAMESH SINGH RATHO	Legal	AMAR PA	General
67		10+950	LHS	Pacca	2	4.2	Residential cum Commercial	YEAR OL	FAIR	15	7	8	33.6	MAHESH SENI	Legal		OBC
68		11+000	LHS	Pacca	3	4.8	Residential cum Commercial	YEAR OL	GOOD	15	7	8	38.4	SANGRAM SINGH	Legal		General
69		11+050	LHS	Pacca	1	3	Residential	YEAR OL	POOR	15	7	8	24	SATISH VERM	Legal	SURABH	OBC
70		11+100	LHS	Pacca	1	3.5	Residential	YEAR OL	FAIR	15	7	8	28	Uday partap chandarbhansingh	Legal		General
71		11+150	LHS	Pacca	1	6.2	Residential	YEAR OL	FAIR	15	7	8	49.6	Surender singh verma	Legal		OBC
72		11+200	LHS	Pacca	1	4	Commercial	YEAR OL	FAIR	15	7.2	7.8	31.2	JAYVEER SINGH	Legal		General
73		11+250	LHS	Pacca	1	4	Commercial	YEAR OL	FAIR	15	7	8	32	RAMSEWAK	Legal	HIMANSHI	General
74		11+300	LHS	Pacca	3	4	Residential cum Commercial	YEAR OL	FAIR	15	7	8	32	RAMAKANT MISHRA	Legal		General
75		11+350	LHS	Pacca	1	4	Commercial	YEAR OL	FAIR	15	7	8	32	AARVIND SINGH	Legal		General
76		11+400	LHS	Pacca	1	4	Commercial	YEAR OL	FAIR	15	7	8	32	SANTOSH KUMAR MISHRA	Legal		General
77		11+400	RHS	Pacca	2	15.7	Residential cum Commercial	YEAR OL	FAIR	15	6	9	141.3	SUDHADHAR GUPTA	Legal		General
78		11+450	RHS	Pacca	1	10.7	Commercial	YEAR OL	FAIR	15	6	9	96.3	MAHAVEER SINGH RATHORE	Legal		General
79		11+500	RHS	Pacca	1	10.5	Residential	YEAR OL	FAIR	15	5.5	9.5	99.75	RAJBAHADUR SINGH RATHORE	Legal	RAJNESH	General
80		11+550	RHS	Pacca	1	3.6	Residential	YEAR OL	FAIR	15	6.2	8.8	31.68	JITENDER SINGH RATHORE	Legal		General
81		11+600	RHS	Kutcha	1	3.6	Commercial	YEAR OL	FAIR	15	6.5	8.5	30.6	RAKESH SINGH	Legal		General
82		11+650	RHS	Pacca	1	14.3	Commercial	YEAR OL	FAIR	15	10	5	71.5	SEERBAHADUR SINGH	Legal		General
83		11+700	RHS	Pacca	1	2.6	Commercial	YEAR OL	FAIR	15	5.5	9.5	24.7	SYAMA SIGH	Legal		General
84		11+750	RHS	Kutcha	1	4.4	Commercial	YEAR OL	FAIR	15	5.5	9.5	41.8	CHAN SINGH	Legal		General
85		11+400	LHS	Pacca	1	3	Commercial	YEAR OL	FAIR	15	7	8	24	RAMJI GUPTA	Legal		General
86		11+500	LHS	Pacca	2	13.9	Commercial	YEAR OL	FAIR	15	8	7	97.3	DAYANAND DIKSHIT	Legal		General
87		11+550	LHS	Pacca	2	6.4	Commercial	YEAR OL	FAIR	15	7.5	7.5	48	SHIVRAM	Legal		OBC

88		11+600	LHS	Pacca	2	7	Commercial	YEAR O	FAIR	15	7	8	56	GIRISH CHANDRA	Legal		OBC
89		11+650	LHS	Pacca	2	11.3	Commercial	YEAR O	GOOD	15	6	9	101.7	DURUVE KUMAR GUPT	Legal		General
90		12+150	RHS	Pacca	2	3.7	Commercial	YEAR O	GOOD	15	8.5	6.5	24.05	SIMRAN PAL	Legal		General
91		12+200	RHS	Pacca	2	9.2	Commercial	YEAR O	GOOD	15	8.5	6.5	59.8	SATYAM RATHORE	Legal		General
92		12+300	RHS	Pacca	1	4.6	Commercial	YEAR O	FAIR	15	8.5	6.5	29.9	SUSHIL KUMAR	Legal		General
93		12+350	RHS	Pacca	2	4.2	Commercial	YEAR O	GOOD	15	8.5	6.5	27.3	MANOJ KUMAR	Legal		General
94		12+400	RHS	Pacca	1	9.8	Commercial	YEAR O	GOOD	15	8.5	6.5	63.7	NAGENDER KUMAR	Legal		General
95	Mohamdabad	16+950	LHS	Pacca	1	5	Commercial	5 year old	Good	15	9.8	5.2	26	Vimal kishor Sastri Dudey	Legal		General
96	Mohamdabad	17+000	LHS	Pacca	1	2.1	Commercial	7 year old	Fair	15	9.5	5.5	11.55	Dhan singh Surya pal singh	Legal	Sanjeev kumar	General
97	Mohamdabad	17+050	LHS	Pacca	1	3.1	Commercial	5 year old	Fair	15	9.5	5.5	17.05	Lokpal singh	Legal		General
98	Mohamdabad	17+100	LHS	Pacca	2	3.1	Commercial	6 year old	Fair	15	9.5	5.5	17.05	Jai singh Raj pal singh	Legal		General
99	Mohamdabad	17+150	LHS	Pacca	2	2.5	Commercial	5 year old	Fair	15	9.5	5.5	13.75	Indar pal singh	Legal		General
100	Mohamdabad	17+200	LHS	Pacca	2	2.5	Commercial	10 year old	Fair	15	7	8	20	Mansha ram	Legal	Amitabh	General
101	Mohamdabad	17+250	LHS	Pacca	2	2.8	Commercial	1 Year old	Good	15	7	8	22.4	Rajendra singh Yadav	Legal		OBC
102	Mohamdabad	17+300	LHS	Kutcha	1	2.8	Commercial	30 Year old	Poor	15	7	8	22.4	Rajendra singh Chandel	Legal		General
103	Mohamdabad	17+350	LHS	Pacca	1	5.8	Commercial	20 year old	Fair	15	6	9	52.2	Ram Parshad, Lajja ram	Legal		OBC
104	Mohamdabad	17+400	LHS	Pacca	2	5.7	Commercial	40 year old	Poor	15	7	8	45.6	Giresch Chandra	Legal		OBC
105	Mohamdabad	17+450	LHS	Pacca	1	19.8	Commercial	15 year old	Fair	15	6	9	178.2	Birjesh Dubey	Legal		General
106	Papihapur	37+400	LHS	Kutcha	1	3.8	Commercial	8 year	Poor	15	9.5	5.5	20.9	Nek ram	Legal		Obc
107	Papihapur	37+500	LHS	Pacca	1	4.6	Commercial	20 year	Fair	15	4	11	50.6	Promodh katyar	Legal		General
108	Papihapur	37+990	RHS	Pacca	1	5.6	Commercial			15	9	6	33.6	Ranjeet singh	Legal		General
109	Papihapur	38+000	RHS	Pacca	1	5.7	Commercial	10		15	9	6	34.2	Rakesh chandra	Legal		OBC
110	Papihapur	39+550	LHS	Pacca	1	40.6	Commercial	20 Year old	Fair	15	8.5	6.5	263.9	Hari Ji Verma	Legal	Ramawtar , Manoj, Lalu, Salim, Ramnaresh	OBC
111	Gobal Patipura	146+550	RHS	Pacca	1	10.5	Commercial	25 year old	fair	15	10	5	52.5	Ram Bahadur	Legal		OBC
112	Gobal Patipura	146+600	RHS	Pacca	1	9.9	Commercial	25 year old	fair	15	8	7	69.3	Shiv charan S/o- Jagan lal	Legal		OBC
113	Gobal Patipura	146+650	RHS	Pacca	1	2.9	Commercial	15 year old	fair	15	8	7	20.3	Surendra saxena	Legal		OBC
114	Gobal Patipura	146+700	RHS	Pacca	2	5.9	Commercial	10 year old	fair	15	8	7	41.3	Munsiwar dayal gangwar	Legal		OBC
115	Bisalpur	147+650	LHS	Pacca	1	13.5	Commercial	5	FAIR	15	8	7	94.5	MOBIN MASTAR KHAN	Legal		General
116	Bisalpur	147+700	LHS	Pacca	1	9.6	Commercial	20	FAIR	15	7.5	7.5	72	ISHRAR HUSEN	LEGAL		General
117	Bisalpur	147+750	LHS	Pacca	1	9.4	Commercial	20	FAIR	15	7.5	7.5	70.5	ALLAN	Legal		General
118	Bisalpur	147+750	RHS	Pacca	1	36	Commercial	10	FAIR	15	8	7	252	ANISH AHMAD KHAN	Legal		General
119	Bisalpur	147+800	LHS	Pacca	1	6.5	Commercial	10	FAIR	15	8	7	45.5	BUNDA KHAN	Legal		General
120	Bisalpur	147+850	LHS	Pacca	1	3.7	Commercial	10	FAIR	15	9	6	22.2	DHURUV	Legal		OBC

121	Bisalpur	147+900	LHS	Pacca	2	7.3	Commercial	25	FAIR	15	9	6	43.8	RAM KUMAR VERMA	Legal	OBC
122	Bisalpur	147+900	RHS	Pacca	1	7.4	Commercial	4 MONTH	FAIR	15	8	7	51.8	SADDAM HUSSAIN	Legal	OBC
123	Bisalpur	147+950	RHS	Pacca	1	3.4	Commercial	20	FAIR	15	8	7	23.8	SADDAM S/O WIYASAT	Legal	OBC
124	Bisalpur	147+950	RHS	Pacca	1	3.3	Commercial	20	FAIR	15	8	7	23.1	MUNNE BABU	Legal	OBC
125	Bisalpur	147+950	RHS	Pacca	1	18.3	Commercial	2	FAIR	15	8	7	128.1	OM LAAN	Legal	General
126	Bisalpur	148+000	RHS	Pacca	2	15.3	Commercial	15	FAIR	15	8	7	107.1	HAJI KALI ALI	Legal	General
127	Bisalpur	148+000	LHS	Pacca	1	10	Commercial	22	FAIR	15	8	7	70	SALIM BAKCH	Legal	OBC
128	Bisalpur	148+050	LHS	Pacca	1	2.2	Commercial	15	FAIR	15	8	7	15.4	RESHMA KHURESHI	Legal	OBC
129	Bisalpur	148+050	RHS	Semi PACCA	1	7.3	Commercial	3	POOR	15	10	5	36.5	PAPPU MISTRI	Legal	General
130	Bisalpur	148+100	RHS	Pacca	1	3	Commercial	22	FAIR	15	8	7	21	NADIM	Legal	OBC
131	Bisalpur	148+100	RHS	Pacca	1	2.3	Commercial	5	FAIR	15	8	7	16.1	NADIM	Legal	OBC
132	Bisalpur	148+100	LHS	Pacca	1	8	Commercial	5	FAIR	15	10	5	40	JANE AALAM	Legal	OBC
133	Bisalpur	148+150	LHS	Pacca	1	7.6	Commercial	12	FAIR	15	10	5	38	GUDDU	Legal	OBC
134	Bisalpur	148+150	RHS	Pacca	1	7.9	Commercial	25	FAIR	15	8	7	55.3	SARIF	Legal	OBC
135	Bisalpur	148+150	RHS	Pacca	1	8	Commercial	25	FAIR	15	8	7	56	RAJABAKAT	Legal	OBC
136	Bisalpur	148+200	RHS	Pacca	1	6.7	Commercial	20	FAIR	15	8	7	46.9	HASAN KHAN	Legal	OBC
137	Bisalpur	148+250	RHS	Pacca	1	6.8	Commercial	20	FAIR	15	8	7	47.6	MUZAMBIL	Legal	General
138	Bisalpur	148+300	RHS	Pacca	1	4	Commercial	20	FAIR	15	8	7	28	SANJEEV	Legal	OBC
139	Bisalpur	148+350	RHS	Pacca	1	19.1	Commercial	20		15	8	7	133.7	NIZAM HUSHEN	Legal	General
140	Bisalpur	148+400	RHS	Pacca	1	5	Commercial	25	FAIR	15	8	7	35	RAMMAN KHAN	Legal	General
141	Bisalpur	148+450	RHS	Pacca	1	7.7	Commercial	12	FAIR	15	8	7	53.9	MHO. HUSHAIN	Legal	General
142	Bisalpur	148+500	RHS	Kutcha	1	6.9	Commercial	25	POOR	15	9	6	41.4	BHURA DOCTOR	Legal	General
143	Bisalpur	148+550	RHS	Pacca	1	6.7	Commercial		FAIR	15	9	6	40.2	LALLU KHURESHI	Legal	OBC
144	Bisalpur	148+550	RHS	Pacca	1	6.7	Commercial		FAIR	15	9	6	40.2	LALLU KHURESHI	Legal	OBC
145	Bisalpur	148+600	RHS	Pacca	1	2.3	Commercial	10	FAIR	15	8	7	16.1	MHD. SARIF	Legal	OBC
146	Bisalpur	148+650	RHS	Pacca	1	13	Commercial	15	FAIR	15	8	7	91	IDDU	Legal	General
147	Bisalpur	148+650	RHS	Pacca	1	4.2	Commercial	20	FAIR	15	8	7	29.4	MANSUR	Legal	General
148	Bisalpur	148+700	RHS	Pacca	1	2.1	Commercial	10	FAIR	15	8	7	14.7	HANIB	Legal	OBC
149	Bisalpur	148+700	LHS	Pacca	1	9.1	Commercial	15	FAIR	15	8.5	6.5	59.15	SULTAN KHAN	Legal	General
150	Bisalpur	148+750	LHS	Pacca	1	9.2	Commercial	10	FAIR	15	8.5	6.5	59.8	HABIB ALLAH	Legal	General
151	Bisalpur	148+750	LHS	Pacca	2	5.5	Commercial	10	FAIR	15	9	6	33	ASHRAT KHAN	Legal	General
152	Bisalpur	148+800	LHS	Pacca	1	2.7	Commercial	10	FAIR	15	9	6	16.2	SALIM VEG	Legal	General
153	Bisalpur	148+850	LHS	Pacca	1	5.3	Commercial	15	FAIR	15	9	6	31.8	ASHLAM VEG	Legal	General
154	Bisalpur	148+850	LHS	Pacca	1	11.7	Commercial	10	FAIR	15	9	6	70.2	MUSTAD	Legal	OBC
155	Bisalpur	148+900	LHS	Pacca	1	9.8	Commercial	10	FAIR	15	5	10	98	AAJAD	Legal	OBC
156	Bisalpur	148+950	LHS	Pacca	1	8.3	Commercial	10	FAIR	15	5	10	83	MUZABIR HUSAIN SIDIQI	Legal	OBC
157	Bisalpur	149+000	LHS	Pacca	1	3.2	Commercial	8	FAIR	15	5	10	32	HASIM KURESHI	Legal	OBC
158	Bisalpur	149+000	LHS	Pacca	1	2.6	Commercial	15	FAIR	15	6	9	23.4	OMIN MASTAN	Legal	OBC
159	Bisalpur	149+050	LHS	Pacca	1	8.3	Commercial	12	FAIR	15	5	10	83	AFTAF HUSAIN	Legal	OBC
160	Bisalpur	149+050	LHS	Pacca	1	3.6	Commercial	9	FAIR	15	4.3	10.7	38.52	AKTAR	Legal	OBC
161	Bisalpur	149+100	LHS	Pacca	1	3	Commercial	25	FAIR	15	5.5	9.5	28.5	IRFAN HUSAIN	Legal	OBC
162	Bisalpur	149+100	RHS	Pacca	1	5.5	Commercial	20	FAIR	15	1	14	77	ISHRAR	Legal	General
163	Bisalpur	149+150	RHS	Pacca	1	3.6	Commercial	10	POOR	15	8	7	25.2	ISHLAUDDIN	Legal	General
164	Bisalpur	149+150	RHS	Pacca	1	2.3	Commercial	10	FAIR	15	8	7	16.1	AJIMA BEGAM	Legal	General
165	Bisalpur	149+150	RHS	Pacca	1	6.4	Commercial	25	FAIR	15	8	7	44.8	NASHIM JAHAN	Legal	General
166	Bisalpur	149+155	RHS	Pacca	1	13	Commercial	40	FAIR	15	8	7	91	ALLU	Legal	General
167	Bisalpur	149+160	RHS	Pacca	1	13.2	Commercial	20	FAIR	15	8	7	92.4	HAMIMULLAH NETA JI	Legal	General
168	Bisalpur	149+165	RHS	Pacca	1	7.7	Commercial	25	FAIR	15	8	7	53.9	SARGATULLAH	Legal	General
169	Bisalpur	149+170	RHS	Pacca	1	8.6	Commercial	20	FAIR	15	8	7	60.2	ISHRAT HUSSAIN	Legal	General
170	Bisalpur	149+175	RHS	Pacca	1	6.3	Commercial	2	FAIR	15	8	7	44.1	RAVIULLAH	Legal	General
171	Bisalpur	149+180	RHS	Pacca	1	6	Commercial	4	FAIR	15	8	7	42	JAKAULLAH	Legal	General
172	Bisalpur	149+185	RHS	Pacca	1	12.2	Commercial	30	FAIR	15	8	7	85.4	VASHIULLAH	Legal	General
173	Bisalpur	149+150	LHS	Pacca	2	9.1	Commercial	10	FAIR	15	8	7	63.7	DILSHAD	Legal	General
174	Bisalpur	149+200	LHS	Pacca	2	10.4	Commercial	15	FAIR	15	8	7	72.8	ZISHAN	Legal	General

175	Bisalpur	149+250	LHS	Pacca	1	3	Commercial	25	FAIR	15	8	7	21	LATIFAK	Legal	General
176	Bisalpur	149+300	LHS	Pacca	1	6.1	Commercial	25	FAIR	15	8	7	42.7	SEJAN ALI	Legal	General
177	Bisalpur	149+350	LHS	Pacca	1	7.3	Commercial	25	FAIR	15	8	7	51.1	SEJAN ALI	Legal	General
178	Bisalpur	149+185	RHS	Pacca	2	8.6	Commercial	30	FAIR	15	10	5	43	SAHID KHAN	Legal	General
179	Bisalpur	149+190	RHS	Pacca	1	8	Commercial	25	FAIR	15	10	5	40	MEHENDI MASAN	Legal	General
180	Bisalpur	149+195	RHS	Pacca	1	4.9	Commercial	6	FAIR	15	10	5	24.5	AASHLAM	Legal	General
181	Bisalpur	149+200	RHS	Pacca	1	32.2	Commercial	25	FAIR	15	10	5	161	RAZIDDEEN MEMBER	Legal	General
182	Bisalpur	149+250	LHS	Pacca	1	3.3	Commercial	25	FAIR	15	10	5	16.5	SOABBATULLAH	Legal	General
183	Bisalpur	149+350	LHS	Pacca	1	7	Commercial	25	FAIR	15	10	5	35	HAJI NEKHAT QURESHI	Legal	OBC
184	Bisalpur	149+400	LHS	Pacca	1	5.4	Commercial	10	FAIR	15	10	5	27	SARAMAT UDDALAH	Legal	OBC
185	Bisalpur	149+450	LHS	Pacca	1	5.4	Commercial	20	FAIR	15	10	5	27	ASHLAM VEG	Legal	OBC
186	Bisalpur	149+500	LHS	Pacca	1	6	Commercial	10	FAIR	15	10	5	30	CHUNNI LAL, BAKE LAL	Legal	General
187	Bisalpur	149+550	RHS	Pacca	1	11.2	Commercial	20	FAIR	15	10	5	56	NAZID	Legal	General
188	Bisalpur	149+600	RHS	Pacca	1	7	Commercial	20	FAIR	15	10	5	35	AABID	Legal	OBC
189	Bisalpur	149+650	RHS	Pacca	1	7	Commercial	20	FAIR	15	10	5	35	FIDA HUSAIN	Legal	OBC
190	Bisalpur	149+600	LHS	Pacca	1	10.4	Commercial	20	FAIR	15	10	5	52	AABID HUSAIN	Legal	General
191	Bisalpur	149+700	RHS	Pacca	1	12	Commercial	10	FAIR	15	10	5	60	HAJIB BABU JI	Legal	General
192	Bisalpur	149+700	LHS	Pacca	1	7.2	Commercial	10	FAIR	15	10	5	36	USHUB KHAN	Legal	General
193	Bisalpur	149+800	RHS	Pacca	1	9.3	Commercial	30	FAIR	15	6.5	8.5	79.05	AMJAT KHAN	Legal	General
194	Bisalpur	149+850	RHS	Pacca	2	11.3	Commercial	30	FAIR	15	6.5	8.5	96.05	AAWED HAMID	Legal	General
195	Bisalpur	149+900	RHS	Pacca	2	6	Commercial	40	FAIR	15	6.5	8.5	51	RIYOZUDDIN	Legal	General
196	Bisalpur	149+950	RHS	Pacca	2	14	Commercial	15	FAIR	15	6.5	8.5	119	ZUMMA BHURA	Legal	General
197	Bisalpur	149+950	RHS	Pacca	2	2.1	Commercial	1	FAIR	15	6.5	8.5	17.85	CHOTA	Legal	General
198	Bisalpur	150+000	RHS	Pacca	1	10	Commercial	1	FAIR	15	6.5	8.5	85	NANNE BABU	Legal	General
199	Bisalpur	150+050	LHS	Pacca	1	4.8	Commercial	12	FAIR	15	10	5	24	BHADUR SEN	Legal	OBC
200	Bisalpur	150+100	LHS	Pacca	1	4.8	Commercial	1	FAIR	15	10	5	24	SAYIM	Legal	General
201	Bisalpur	150+150	RHS	Pacca	2	10.8	Commercial	20	FAIR	15	7.5	7.5	81	MEMUD	Legal	OBC
202	Bisalpur	150+150	RHS	Pacca	1	24.4	Commercial	20	FAIR	15	7.5	7.5	183	YASHIM	Legal	OBC
203	Bisalpur	150+200	RHS	Pacca	2	4.8	Commercial	45	FAIR	15	10	5	24	JEYNAT BEGAM	Legal	OBC
204	Bisalpur	150+250	RHS	Pacca	1	12	Commercial	15	FAIR	15	10	5	60	CHOTE BAKCH	Legal	OBC
205	Bisalpur	150+300	RHS	Pacca	1	5.5	Commercial	15	FAIR	15	10	5	27.5	GULAM ALI	Legal	OBC
206	Bisalpur	150+300	RHS	Pacca	1	5	Commercial	15	FAIR	15	10	5	25	RAMLAL	Legal	General
207	Bisalpur	150+450	RHS	Pacca	1	5	Commercial	15	FAIR	15	10	5	25	SARVESH KUMAR	Legal	OBC
208	Bisalpur	150+500	RHS	Pacca	2	2.5	Commercial	10	FAIR	15	10	5	12.5	DEVESH AGNIHOTRI	Legal	General
209	Bisalpur	150+550	RHS	Pacca	1	2.5	Commercial	15	FAIR	15	10	5	12.5	HARISH	Legal	General
210	Bisalpur	150+600	RHS	Pacca	2	5.1	Commercial	15	FAIR	15	10	5	25.5	CHIRONJI LAL	Legal	OBC
211	Bisalpur	150+650	RHS	Pacca	1	7	Commercial	15	FAIR	15	10	5	35	NARENDRA PAL SINGH	Legal	General
212	Bisalpur	150+700	RHS	Pacca	1	9	Commercial	25	FAIR	15	10	5	45	JAGDISH CHANDRA	Legal	SC
213	Bisalpur	150+750	RHS	Pacca	1	4.1	Commercial	10	FAIR	15	10	5	20.5	GULAM RASUL	Legal	OBC
214	Bisalpur	150+750	RHS	Pacca	1	5	Commercial	15	FAIR	15	10	5	25	SATYA PAL	Legal	OBC
215	Bisalpur	150+750	LHS	Pacca	1	3.4	Commercial	15	FAIR	15	7.5	7.5	25.5	MUKESH GANGWAR	Legal	OBC
216	Bisalpur	150+800	LHS	Pacca	2	5	Commercial	10	FAIR	15	7	8	40	GANESH RAM	Legal	General
217	Bisalpur	150+850	LHS	Pacca	1	7	Commercial	15	FAIR	15	8.5	6.5	45.5	SAAN MIYA	Legal	MUSLIM
218	Bisalpur	150+900	LHS	Pacca	2	3	Commercial	20	FAIR	15	8.5	6.5	19.5	ABDUL ZABBAR	Legal	MUSLIM
219	Bisalpur	150+950	LHS	Pacca	1	2.5	Commercial	20	FAIR	15	8.5	6.5	16.25	BANWARI LAL	Legal	General
220	Bisalpur	160+050	RHS	Pacca	1	15	Commercial	30	FAIR	15	6	9	135	SURENDRA PAL/RENTED	Legal	General
221	Bisalpur	160+100	RHS	Pacca	1	15.4	Commercial	15	FAIR	15	10	5	77	ANIL MITTAL	Legal	General
222	Bisalpur	160+100	RHS	Pacca	1	3	Commercial	15	FAIR	15	10	5	15	AKTAR	Legal	MUSLIM
223	Bisalpur	160+150	RHS	Pacca	1	3.4	Commercial	15	FAIR	15	10	5	17	HARISH GANGWAR	Legal	General
224	Bisalpur	160+250	RHS	Pacca	1	5	Commercial	15	FAIR	15	10	5	25	SARWESWAR KUMAR GANGWAR	Legal	General
225	Bisalpur	160+350	RHS	Pacca	1	3	Commercial	25	FAIR	15	10	5	15	ABDESH	Legal	Hindu
226	Bisalpur	160+350	LHS	Pacca	2	4.4	Commercial	15	FAIR	15	8	7	30.8	SATYAPAL	Legal	General
227	Bisalpur	160+350	LHS	Pacca	2	4.5	Commercial	15	FAIR	15	8	7	31.5	SANDEEP KASHYAP	Legal	General

228	Bisalpur	160+400	RHS	Pacca	1	19.4	Commercial		FAIR	15	10	5	97	RAJEEV KUMAR GUPTA	Legal		General
229	Bisalpur	160+400	RHS	Pacca	1	2.3	Commercial	15	FAIR	15	10	5	11.5	JUGAL KUMAR GUPTA	Legal		General
230	Bisalpur	160+450	RHS	Pacca	1	3	Commercial	10	FAIR	15	10	5	15	NANNE LAL	Legal		General
231	Bisalpur	160+450	RHS	Pacca	1	2	Commercial	10	FAIR	15	10	5	10	RAM KISHORE	Legal		General
232	Bisalpur	160+500	RHS	Semi PACCA	1	3.3	Commercial	20	POOR	15	10	5	16.5	GODHAN LAL	Legal		General
233	Bisalpur	160+500	RHS	Semi PACCA	1	4	Commercial	20	POOR	15	10	5	20	RAMESH	Legal		General
234	Bisalpur	160+550	RHS	Pacca	1	4.1	Commercial	20	FAIR	15	10	5	20.5	RAJENDRA	Legal		General
235	Bisalpur	160+600	RHS	Pacca	1	5.2	Commercial	15	FAIR	15	10	5	26	SHRI KRISHAN	Legal		General
236	Bisalpur	160+600	RHS	Pacca	1	3	Commercial	15	FAIR	15	10	5	15	VED PAL	Legal		General
237	Bisalpur	160+650	RHS	Pacca	1	5.9	Commercial	15	FAIR	15	10	5	29.5	RAM PARSHAD	Legal		General
238	Bisalpur	160+700	LHS	Pacca	1	5.5	Commercial	15	FAIR	15	9	6	33	RAMESHWAR DAYAL	Legal		General
239	Bisalpur	160+400	LHS	Pacca	2	5.5	Commercial	15	FAIR	15	8	7	38.5	RAJESH KUMAR	Legal		General
240	Bisalpur	160+550	LHS	Pacca	1	7.5	Commercial	15	FAIR	15	8	7	52.5	RAMPAL GUPTA	Legal		General
241	Bisalpur	160+700	RHS	Pacca	2	8	Commercial		FAIR	15	5	10	80	SARASWATI SHISU MANDIR	Legal		General
242	Bisalpur	160+800	RHS	Pacca	1	88	Commercial		FAIR	15	5	10	880	KKS VIDHYA MANDIR	Legal		General
243	Jasoli Diwari	152+615	RHS	Pacca	1	9	Commercial	10Year old	Fair	15	5	10	90	Ram Bharose Lal	Legal	Aadarsh purn Madyami k Vidhalay	General
244	Jasoli Diwari	152+650	RHS	Pacca	1	4.4	Commercial	5 Year old	Fair	15	5.5	9.5	41.8	Alok Verma	Legal	Pvt Hospit	General
245	Jasoli Diwari	152+630	LHS	Pacca	1	13	Commercial	10 Year old	Fair	15	8	7	91	Madan Lal	Legal		General
246	Jasoli Diwari	152+650	LHS	Pacca	1	5.8	Commercial	10 Year old	Fair	15	8	7	40.6	Bhai Lal	Legal	-	General
247	Jasoli Diwari	152+680	LHS	Pacca	1	3.1	Commercial	10 Year old	Fair	15	5.5	9.5	29.45	Ram Dulari	Legal	-	General
248	Jasoli Diwari	152+700	LHS	Pacca	1	4.4	Commercial	30 Year old	Fair	15	3	12	52.8	Hemraj	Legal	-	General
249	Jasoli Diwari	152+750	RHS	Pacca	1	3	Commercial	10 Year old	Fair	15	7	8	24	Bhagwan Das	Legal	-	General
250	Jasoli Diwari	152+750	LHS	Pacca	1	4.2	Commercial	10 Year old	Fair	15	7	8	33.6	Rajpal	Legal	-	General
251	Jasoli Diwari	152+800	LHS	Pacca	1	4.3	Commercial	15 Year old	Fair	15	8	7	30.1	Raguvveer	Legal	-	General
252	Jasoli Diwari	152+850	LHS	Pacca	1	3.5	Commercial	15 Year old	Fair	15	8	7	24.5	Lalla ram	Legal	-	General
253	Jasoli Diwari	152+900	LHS	Pacca	1	2.2	Commercial	10 Year old	Fair	15	5	10	22	Babu ram	Legal	-	General
254	Jasoli Diwari	152+950	LHS	Pacca	1	2.2	Commercial	10 Year old	Fair	15	5	10	22	Dev Nandan	Legal	-	General
255	Jasoli Diwari	153+000	LHS	Pacca	1	5.2	Commercial	10 Year old	Fair	15	5	10	52	Rajendra Parshad Gupta	Legal	-	General
256	Jasoli Diwari	153+010	LHS	Pacca	1	3.3	Commercial	10 Year old	Fair	15	3	12	39.6	Lokesh	Legal	-	General
257	Jasoli Diwari	153+000	RHS	Pacca	1	10.1	Commercial	15 Year old	Fair	15	7.5	7.5	75.75	Tez Bahadur	Legal	-	General
258	Jasoli Diwari	153+030	LHS	Pacca	1	2	Commercial	15 Year old	Fair	15	3	12	24	cheda Lal	Legal	-	General
259	Jasoli Diwari	153+050	LHS	Pacca	1	2.5	Commercial	15 Year old	Fair	15	3	12	30	Ram Gupal	Legal	-	General
260	Jasoli Diwari	153+080	LHS	Pacca	1	4	Commercial	15 Year old	Fair	15	3	12	48	Prem Sankar gupta	Legal	-	General
261	Jasoli Diwari	153+100	LHS	Pacca	1	3.7	Commercial	10 Year old	Fair	15	3	12	44.4	Rajendra Gupta	Legal	-	General
262	Jasoli Diwari	153+150	LHS	Pacca	1	14.6	Commercial	15 Year old	Fair	15	3	12	175.2	Kirshi pal	Legal	-	General
263	Jasoli Diwari	153+200	LHS	Pacca	1	14.6	Commercial	15 Year old	Fair	15	8	7	102.2	Deen Dayal	Legal	-	General
264	Jasoli Diwari	153+100	RHS	Pacca	1	8.5	Commercial	20 Year old	Fair	15	8	7	59.5	Bharat Singh	Legal	-	General
265	Jasoli Diwari	153+300	LHS	Kutcha	1	2.5	Commercial	20 Year old	Fair	15	8	7	17.5	Ram Pal	Legal	-	General
266	Jasoli Diwari	153+350	LHS	Pacca	1	8	Commercial	20 Year old	Fair	15	7.5	7.5	60	Ram Chandar Rathor	Legal	-	General
267	Jasoli Diwari	153+400	LHS	Kutcha	1	4.9	Commercial	20 Year old	Fair	15	5	10	49	Ganga Parshad	Legal	-	General
268	Jasoli Diwari	153+450	LHS	Kutcha	1	4.6	Commercial	20 Year old	Fair	15	5	10	46	Moti Parshad	Legal	-	General
269	Jasoli Diwari	153+500	LHS	Kutcha	1	6	Commercial	20 Year old	Fair	15	5	10	60	Lalla ram	Legal	-	General
270	Jasoli Diwari	153+250	RHS	Pacca	1	6.4	Commercial	20 Year old	Fair	15	7	8	51.2	Lalla ram	Legal	-	General
271	Jasoli Diwari	153+300	RHS	Pacca	1	17	Commercial	25 Year old	Poor	15	8	7	119	Rooplal	Legal	-	General
272	Jasoli Diwari	153+550	LHS	Pacca	2	13.4	Commercial	25 Year old	Fair	15	8	7	93.8	Inder Parshad	Legal	-	General
273	Jasoli Diwari	153+580	LHS	Pacca	1	11.3	Commercial	25 Year old	Fair	15	9	6	67.8	Ganga Ram	Legal	-	General
274	Jasoli Diwari	153+600	LHS	Semi PACCA	1	7	Commercial	25 Year old	Fair	15	9	6	42	Shri Ram	Legal	-	General
275	Jasoli Diwari	153+650	LHS	Pacca	1	4.6	Commercial	10 Year old	Fair	15	9	6	27.6	Ram Awtar	Legal	-	General
276	Jasoli Diwari	153+650	LHS	Pacca	1	6	Commercial	15 Year old	Fair	15	9	6	36	Munna Lal	Legal	-	General
277	Jasoli Diwari	153+400	RHS	Pacca	1	5.1	Commercial	15 Year old	Fair	15	7	8	40.8	Tika Ram	Legal	-	General

278	Jasoli Diwari	153+655	LHS	Pacca	1	2.5	Commercial	10 Year old	Fair	15	5.5	9.5	23.75	Name Lal	Legal	-	General
279	Jasoli Diwari	153+700	RHS	Kutcha	1	5.2	Commercial	5 Year old	poor	15	5.5	9.5	49.4	Deen Dayal	Legal	-	General
280	Jasoli Diwari	153+730	RHS	Kutcha	1	4.6	Commercial	20 Year old	Poor	15	8	7	32.2	Santosh	Legal	-	General
281	Jasoli Diwari	153+750	RHS	Kutcha	1	4.6	Commercial	20 Year old	Poor	15	8	7	32.2	Rakesh	Legal	-	General
282	Jasoli Diwari	153+780	RHS	Pacca	1	7	Commercial	15 Year old	Fair	15	7	8	56	Babu ram	Legal	-	General
283	Jasoli Diwari	153+800	RHS	Pacca	1	6	Commercial	15 Year old	Fair	15	8	7	42	Sanker lal	Legal	-	General
284	Jasoli Diwari	153+820	RHS	Pacca	1	3	Commercial	15 Year old	Fair	15	8	7	21	Piranshu	Legal	-	General
285	Jasoli Diwari	153+850	LHS	Pacca	1	9	Commercial	10 Year old	Fair	15	8	7	63	Santi Swarup	Legal	-	General
286	Jasoli Diwari	153+860	LHS	Pacca	1	11.8	Commercial	10 Year old	Fair	15	8	7	82.6	Babu ram	Legal	-	General
287	Jasoli Diwari	153+820	RHS	Pacca	1	6	Commercial	10 Year old	Fair	15	8	7	42	Sakh lal	Legal	-	General
288	Jasoli Diwari	153+875	LHS	Pacca	1	9	Commercial	10 Year old	Fair	15	8	7	63	Jahbbu Lal	Legal	-	General
289	Jasoli Diwari	153+900	LHS	Pacca	1	19.3	Commercial	20 Year old	Fair	15	8	7	135.1	Kali Charan	Legal	-	General
290	Jasoli Diwari	153+950	RHS	Pacca	1	37	Commercial	15 Year old	Fair	15	5	10	370	Kali Charan	Legal	-	General
291	Jasoli Diwari	158+530	LHS	Pacca	1	17	Commercial	15 Year old	Fair	15	5	10	170	Ramesh Chandra	Legal	Chander sen	General
292	Jasoli Diwari	158+500	RHS	Pacca	1	7	Commercial	25 Year old	Fair	15	12.5	2.5	17.5	Mahendr Gangwar	Legal	-	General
293	Jasoli Diwari	158+520	RHS	Pacca	1	5.8	Commercial	20 Year old	Fair	15	4	11	63.8	Mulehandra	Legal	-	General
294	Jasoli Diwari	158+530	RHS	Pacca	1	6.9	Commercial	20 Year old	Fair	15	9	6	41.4	Chandr Bhaan	Legal	-	General
295	Jasoli Diwari	158+540	RHS	Pacca	1	9.5	Commercial	25 Year old	Fair	15	9	6	57	Munna Lal	Legal	-	General
296	Jasoli Diwari	158+550	RHS	Pacca	1	5.5	Commercial	20 Year old	Fair	15	9	6	33	Vedpal	Legal	-	General
297	Jasoli Diwari	158+560	RHS	Pacca	1	3.4	Commercial	20 Year old	Fair	15	5	10	34	Mahoar Lal	Legal	-	General
298	Jasoli Diwari	158+570	RHS	Pacca	1	3.4	Commercial	20 Year old	Fair	15	4	11	37.4	Sham Charan	Legal	-	General
299	Jasoli Diwari	158+580	RHS	Pacca	1	6.6	Commercial	20 Year old	Fair	15	3	12	79.2	Tula ram	Legal	-	General
300	Jasoli Diwari	158+590	RHS	Pacca	1	3.4	Commercial	25 Year old	Fair	15	3	12	40.8	Omparkash	Legal	-	General
301	Jasoli Diwari	158+600	RHS	Pacca	1	3	Commercial	25 Year old	Fair	15	5	10	30	Gedan Lal	Legal	-	General
302	Jasoli Diwari	158+610	RHS	Pacca	1	3.6	Commercial	25 Year old	Fair	15	5	10	36	Tula ram	Legal	-	General
303	Jasoli Diwari	158+620	RHS	Pacca	1	4.8	Commercial	10 Year old	Fair	15	7	8	38.4	Ankit Kerana Store	Legal	-	General
304	Jasoli Diwari	158+540	LHS	Pacca	1	2.3	Commercial	10 Year old	Fair	15	7	8	18.4	Suraj	Legal	-	General
305	Jasoli Diwari	158+550	LHS	Pacca	1	5.5	Commercial	20 Year old	Fair	15	1	14	77	Satya pal	Legal	-	General
306	Jasoli Diwari	158+560	LHS	Pacca	1	8	Commercial	20 Year old	Fair	15	8	7	56	Virendra pal	Legal	-	General
307	Jasoli Diwari	158+570	LHS	Pacca	1	6.6	Commercial	25 Year old	Fair	15	5	10	66	Virendra pal	Legal	-	General
308	Jasoli Diwari	158+580	LHS	Pacca	1	8	Commercial	25 Year old	Fair	15	7	8	64	Soom pal	Legal	-	General
309	Jasoli Diwari	158+630	RHS	Pacca	1	6.1	Commercial	5 Year old	Fair	15	8	7	42.7	Virendra pal	Legal	-	General
310	Jasoli Diwari	158+640	RHS	Pacca	1	6.8	Commercial	5 Year old	Fair	15	8	7	47.6	Soom pal	Legal	-	General
311	Jasoli Diwari	158+590	LHS	Pacca	1	4.1	Commercial	25 Year old	Fair	15	8	7	28.7	Meera Devi	Legal	-	General
312	Jasoli Diwari	158+600	LHS	Pacca	1	3.8	Commercial	30 Year old	Fair	15	6.5	8.5	32.3	Rajendra Parshad	Legal	-	General
313	Jasoli Diwari	158+610	LHS	Pacca	1	9	Commercial	25 Year old	Fair	15	1.4	13.6	122.4	Ganga Devi	Legal	-	General
314	Jasoli Diwari	158+620	LHS	Pacca	2	7.6	Commercial	25 Year old	Fair	15	1.5	13.5	102.6	Bhup Ram S/ Mukesh Ram	Legal	-	General
315	Jasoli Diwari	158+630	LHS	Pacca	1	11.3	Commercial	25 Year old	Fair	15	1.3	13.7	154.81	Bhup Ram S/ Mukesh Ram	Legal	-	General
316	Jasoli Diwari	158+640	LHS	Pacca	1	4.3	Commercial	25 Year old	Fair	15	1.5	13.5	58.05	Lalla ram	Legal	-	General
317	Jasoli Diwari	158+650	LHS	Pacca	1	4	Commercial	25 Year old	Fair	15	1.5	13.5	54	Kanta Parshad	Legal	-	General
318	Jasoli Diwari	158+660	LHS	Pacca	1	5	Commercial	25 Year old	Fair	15	3	12	60	Vger Sen	Legal	-	General
319	Jasoli Diwari	158+670	LHS	Pacca	1	19.4	Commercial	25 Year old	Fair	15	5	10	194	Rohan Lal	Legal	-	General
320	Jasoli Diwari	158+680	LHS	Pacca	1	4.4	Commercial	25 Year old	Fair	15	5	10	44	Karal Lal	Legal	-	General
321	Jasoli Diwari	158+650	RHS	Pacca	1	9.5	Commercial	10 Year old	Fair	15	9	6	57	Rishu Gangwar	Legal	-	General
322	Jasoli Diwari	158+660	RHS	Pacca	2	9.7	Commercial	15 Year old	Fair	15	10	5	48.5	Pradeep Gangwar	Legal	-	General
323	Jasoli Diwari	158+670	RHS	Pacca	1	2.8	Commercial	15 Year old	Fair	15	7	8	22.4	Harparshad	Legal	-	General
324	Jasoli Diwari	158+680	RHS	Pacca	1	5.7	Commercial	25 Year old	Fair	15	5	10	57	Parkash Baba	Legal	-	General
325	Jasoli Diwari	158+690	LHS	Pacca	1	2.6	Commercial	20 Year old	Fair	15	8	7	18.2	Jayanti Parshad	Legal	-	General
326	Jasoli Diwari	158+700	LHS	Pacca	1	2.6	Commercial	20 Year old	Fair	15	8	7	18.2	Murendral Gangwar	Legal	-	General
327	Jasoli Diwari	158+710	LHS	Pacca	2	5.6	Commercial	30 Year old	Fair	15	8	7	39.2	Omparkash Gupta	Legal	-	General
328	Jasoli Diwari	158+720	LHS	Pacca	2	4.6	Commercial	15 Year old	Fair	15	10	5	23	Let/Madan Lal Gupta	Legal	-	General
329	Jasoli Diwari	158+690	RHS	Pacca	2	23	Commercial	30 Year old	Fair	15	8	7	161	Suresh babu	Legal	-	General

330	Jasoli Diwari	158+700	RHS	Pacca	1	3	Commercial	20 Year old	Fair	15	8	7	21	Sanker lal	Legal	-	General
331	Jasoli Diwari	158+710	RHS	Pacca	2	7	Commercial	20 Year old	Fair	15	8	7	49	Ram Chandar	Legal	-	General
332	Jasoli Diwari	158+720	RHS	Pacca	1	5	Commercial	20 Year old	Fair	15	8	7	35	Ssaurabh	Legal	-	General
333	Jasoli Diwari	158+730	RHS	Pacca	1	3	Commercial	20 Year old	Fair	15	8	7	21	RamAwatar/ Satweer	Legal	-	General
334	Jasoli Diwari	158+740	RHS	Pacca	1	2.8	Commercial	20 Year old	Fair	15	8	7	19.6	Narish	Legal	-	General
335	Jasoli Diwari	158+750	RHS	Pacca	1	4.8	Commercial	20 Year old	Fair	15	8	7	33.6	Akhilesh Gangwar	Legal	-	General
336	Jasoli Diwari	158+760	RHS	Pacca	1	2.8	Commercial	20 Year old	Fair	15	8	7	19.6	Rajendra Gangwar	Legal	-	General
337	Jasoli Diwari	158+770	RHS	Pacca	1	4.4	Commercial	21 Year old	Fair	15	8	7	30.8	Rameswar Dayal	Legal	-	General
338	Jasoli Diwari	158+780	RHS	Pacca	1	3.7	Commercial	22 Year old	Fair	15	8	7	25.9	Lati ram	Legal	-	General
339	Jasoli Diwari	158+790	RHS	Pacca	1	17.5	Commercial	30 Year old	Fair	15	8	7	122.5	Raj Bahadur	Legal	-	General
340	Jasoli Diwari	158+800	RHS	Pacca	2	14.5	Commercial	20 Year old	Fair	15	8	7	101.5	Bhagwan singh	Legal	-	General
341	Jasoli Diwari	158+810	RHS	Pacca	1	6.5	Commercial	20 Year old	Fair	15	8	7	45.5	Jashwant singh	Legal	-	General
342	Jasoli Diwari	158+730	LHS	Pacca	2	11.3	Commercial	20 Year old	Fair	15	8	7	79.1	Rup Lal	Legal	-	General
343	Jasoli Diwari	158+740	LHS	Pacca	2	9.4	Commercial	20 Year old	Fair	15	8	7	65.8	Mahi Pal Gangwar	Legal	-	General
344	Jasoli Diwari	158+750	LHS	Pacca	1	7.8	Commercial	20 Year old	Fair	15	8	7	54.6	Mohan Kumar Sigder	Legal	-	General
345	Jasoli Diwari	158+760	LHS	Pacca	2	9.2	Commercial	20 Year old	Fair	15	8	7	64.4	Inderpal Gangwar	Legal	-	General
346	Jasoli Diwari	158+770	LHS	Pacca	2	3.4	Commercial	20 Year old	Fair	15	5	10	34	Deelip	Legal	-	General
347	Jasoli Diwari	158+780	LHS	Pacca	1	2.4	Commercial	20 Year old	Fair	15	5	10	24	Rajendra	Legal	-	General
348	Jasoli Diwari	158+790	LHS	Pacca	1	3.7	Commercial	20 Year old	Fair	15	5	10	37	Deenesh	Legal	-	General
349	Jasoli Diwari	158+800	LHS	Pacca	2	7	Commercial	20 Year old	Fair	15	5	10	70	Deenesh	Legal	-	General
350	Jasoli Diwari	158+820	RHS	Pacca	1	2.2	Commercial	20 Year old	Fair	15	5	10	22	Santosh Kumar	Legal	-	General
351	Jasoli Diwari	158+830	RHS	Pacca	2	3.4	Commercial	20 Year old	Fair	15	5	10	34	Let/Mishri lal s/-Mahesh	Legal	-	General
352	Jasoli Diwari	158+840	RHS	Pacca	1	4.2	Commercial	20Year old	Fair	15	5	10	42	Bharat Veer	Legal	-	General
353	Jasoli Diwari	158+850	RHS	Pacca	1	7.3	Commercial	1Year old	Fair	15	5	10	73	Neeraj Gangwar	Legal	-	General
354	Jasoli Diwari	158+860	RHS	Pacca	1	13	Commercial	20 Year old	Fair	15	5	10	130	Shri Krishan Naresh	Legal	-	General
355	Jasoli Diwari	158+870	RHS	Pacca	1	5.3	Commercial	20 Year old	Fair	15	5	10	53	Let/Lallu Gangwar	Legal	-	General
356	Jasoli Diwari	158+880	RHS	Pacca	1	5.2	Commercial	20 Year old	Fair	15	5	10	52	Ram Kumar	Legal	-	General
357	Jasoli Diwari	158+890	RHS	Pacca	1	2.4	Commercial	20 Year old	Fair	15	5	10	24	Ramgopal	Legal	-	General
358	Jasoli Diwari	158+900	RHS	Pacca	1	3	Commercial	20 Year old	Fair	15	5	10	30	Sehriv Rastogi	Legal	-	General
359	Jasoli Diwari	158+910	RHS	Pacca	1	2.7	Commercial	20 Year old	Fair	15	5	10	27	Mahendra Pal	Legal	-	General
360	Jasoli Diwari	158+920	RHS	Pacca	1	6.2	Commercial	20 Year old	Fair	15	5	10	62	chetra Pal	Legal	-	General
361	Jasoli Diwari	158+930	RHS	Pacca	1	5.2	Commercial	20 Year old	Fair	15	5	10	52	Kali Charan	Legal	-	General
362	Jasoli Diwari	158+810	LHS	Pacca	2	11.7	Commercial	20 Year old	Fair	15	5	10	117	Beche Lal	Legal	-	General
363	Jasoli Diwari	158+820	LHS	Pacca	2	5	Commercial	20 Year old	Fair	15	5	10	50	Sunil Kumar	Legal	-	General
364	Jasoli Diwari	158+830	LHS	Pacca	2	4.8	Commercial	20 Year old	Fair	15	5	10	48	Ram Aasare	Legal	-	General
365	Jasoli Diwari	158+840	LHS	Pacca	1	5.5	Commercial	30 Year old	Fair	15	5	10	55	Mahesh Singh Gangwar	Legal	-	General
366	Jasoli Diwari	158+850	LHS	Pacca	2	5.5	Commercial	30 Year old	Fair	15	5	10	55	Santosh	Legal	-	General
367	Jasoli Diwari	158+860	LHS	Pacca	1	8.2	Commercial	20 Year old	Fair	15	8	7	57.4	Bharat	Legal	-	General
368	Jasoli Diwari	158+870	LHS	Pacca	1	4	Commercial	20 Year old	Fair	15	8	7	28	Pursetam	Legal	-	General
369	Jasoli Diwari	158+880	LHS	Pacca	1	3.9	Commercial	20 Year old	Fair	15	8	7	27.3	Ballu	Legal	-	General
370	Jasoli Diwari	158+890	LHS	Pacca	2	5.3	Commercial	20 Year old	Fair	15	8	7	37.1	Mishri Lal Gangwar	Legal	-	General
371	Jasoli Diwari	158+900	LHS	Pacca	2	6.7	Commercial	20 Year old	Fair	15	8	7	46.9	Kewal Sing Gangwar	Legal	-	General
372	Jasoli Diwari	158+940	RHS	Pacca	1	27.6	Commercial	20 Year old	Fair	15	5	10	276	Om Parkash	Legal	-	General
373	Jasoli Diwari	158+950	RHS	Pacca	1	6.3	Commercial	20 Year old	Fair	15	1	14	88.2	Kedari	Legal	-	General
374	Jasoli Diwari	158+960	RHS	Pacca	1	11.8	Commercial	20 Year old	Fair	15	2	13	153.4	Mithilesh Kmuar	Legal	-	General
375	Jasoli Diwari	158+970	RHS	Pacca	1	9.3	Commercial	20 Year old	Fair	15	4	11	102.3	Ram Singh	Legal	-	General
376	Jasoli Diwari	158+980	RHS	Pacca	1	9.6	Commercial	20 Year old	Fair	15	3	12	115.2	Shri Kishan	Legal	-	General
377	Jasoli Diwari	158+910	LHS	Pacca	1	6.1	Commercial	10 Year old	Fair	15	5	10	61	Raja Ram	Legal	-	General
378	Jasoli Diwari	158+920	LHS	Pacca	1	10.1	Commercial	10 Year old	Fair	15	5	10	101	Shri Kishan	Legal	-	General
379	Jasoli Diwari	158+990	RHS	Pacca	1	5.4	Commercial	10 Year old	Fair	15	4	11	59.4	Santosh	Legal	-	General
380	Jasoli Diwari	159+000	RHS	Pacca	1	4.7	Commercial	10 Year old	Fair	15	4	11	51.7	Aashrnat Ali	Legal	-	General
381	Jasoli Diwari	158+930	LHS	Pacca	1	5.5	Commercial	10 Year old	Fair	15	4	11	60.5	Daya Parshad	Legal	-	General
382	Jasoli Diwari	158+940	LHS	Pacca	1	7.6	Commercial	10 Year old	Fair	15	4	11	83.6	Gajendar	Legal	-	General
383	Jasoli Diwari	158+950	LHS	Pacca	1	7.2	Commercial	10 Year old	Fair	15	4	11	79.2	Payare Lal	Legal	-	General

384	Jasoli Diwari	159+050	RHS	Pacca	1	8.3	Commercial	10 Year old	Fair	15	7	8	66.4	Om Parkash Sharma	Legal	-	General
385	Jasoli Diwari	159+060	RHS	Pacca	1	4	Commercial	10 Year old	Fair	15	7	8	32	Bhudan	Legal	-	General
386	Jasoli Diwari	159+070	RHS	Pacca	1	6.2	Commercial	10 Year old	Fair	15	7	8	49.6	Bhudan Silemani	Legal	-	General
387	Jasoli Diwari	159+080	RHS	Pacca	1	5.7	Commercial	10 Year old	Fair	15	7	8	45.6	Fayaz Hussain	Legal	-	General
388	Jasoli Diwari	159+090	RHS	Pacca	1	10.2	Commercial	5 Year old	Fair	15	7	8	81.6	Laxmi Narayan	Legal	-	General
389	Jasoli Diwari	158+960	LHS	Pacca	1	11.7	Commercial	10 Year old	Fair	15	7	8	93.6	Babu Ram	Legal	-	General
390	Jasoli Diwari	158+970	LHS	Pacca	1	11.2	Commercial	10 Year old	Fair	15	7	8	89.6	Lekhraj	Legal	-	General
391	Jasoli Diwari	158+980	LHS	Pacca	1	6.2	Commercial	10 Year old	Fair	15	4	11	68.2	Santi Devi	Legal	-	General
392	Jasoli Diwari	158+990	LHS	Pacca	1	8.2	Commercial	10 Year old	Fair	15	4	11	90.2	Daya Parshad	Legal	-	General
393	Jasoli Diwari	159+000	LHS	Pacca	1	3.5	Commercial	10 Year old	Fair	15	4	11	38.5	Doori Lal	Legal	-	General
394	Jasoli Diwari	159+010	LHS	Pacca	1	3.3	Commercial	10 Year old	Fair	15	7	8	26.4	Pattu Lal	Legal	-	General
395	Jasoli Diwari	159+020	LHS	Pacca	1	5.5	Commercial	10 Year old	Fair	15	7	8	44	Name Chandra	Legal	-	General
396	Jasoli Diwari	159+100	RHS	Pacca	1	3.6	Commercial	10 Year old	Fair	15	5	10	36	Pappu	Legal	-	General
397	Jasoli Diwari	159+110	RHS	Pacca	1	2.3	Commercial	10 Year old	Fair	15	3	12	27.6	Satendar Kumar	Legal	-	General
398	Jasoli Diwari	159+050	LHS	Pacca	1	8.6	Commercial	10 Year old	Fair	15	6	9	77.4	Sewa Ram	Legal	-	General
399	Jasoli Diwari	159+120	RHS	Pacca	1	3.4	Commercial	10 Year old	Fair	15	3	12	40.8	Bhoran Lal	Legal	-	General
400	Jasoli Diwari	159+130	RHS	Pacca	1	8.4	Commercial	10 Year old	Fair	15	3	12	100.8	Naresh	Legal	-	General
401	Jasoli Diwari	159+100	LHS	Pacca	1	6	Commercial	10 Year old	Fair	15	10	5	30	Raj Kumar	Legal	-	General
402	Jasoli Diwari	159+110	LHS	Pacca	1	7.4	Commercial	10 Year old	Fair	15	8	7	51.8	Akhil Kumar Singh Tomar	Legal	-	General
403	Barkhera	167+550	LHS	Pacca	1	4.00	Commercial	15 year old	Fair	15	7.00	8	32	Makhan Lal	Legal	-	General
404	Barkhera	167+600	LHS	Pacca	1	4.50	Commercial	15 year old	Fair	15	8.00	7	31.5	Rampal	Legal	-	General
405	Barkhera	167+650	LHS	Pacca	2	6.20	Commercial	35 year old	Fair	15	8.00	7	43.4	Ajay Kumar	Legal	-	General
406	Barkhera	167+700	LHS	Pacca	1	8.20	Commercial	35 year old	Fair	15	5.00	10	82	Let. Parsh-ram Gangwar	Legal	-	General
407	Barkhera	167+750	LHS	Pacca	1	3.00	Commercial	15 year old	Fair	15	5.00	10	30	Sarwesh Saxena	Legal	-	General
408	Barkhera	167+800	LHS	Pacca	2	17.70	Commercial	25 year old	Poor	15	5.00	10	177	Sarwesh Saxena	Legal	-	General
409	Barkhera	167+600	RHS	Pacca	1	4.40	Commercial	10 year old	Fair	15	10.00	5	22	Avdesh Saxena	Legal	-	General
410	Barkhera	167+650	RHS	Pacca	1	3.20	Commercial	10 year old	Fair	15	10.00	5	16	Avdesh Saxena	Legal	-	General
411	Barkhera	167+850	LHS	Pacca	2	8.20	Commercial	15 year old	Fair	15	10.00	5	41	Naresh Gupta	Legal	-	General
412	Barkhera	167+900	LHS	Pacca	2	8.60	Commercial	15 year old	Fair	15	10.00	5	43	Suresh Chandra Gupta	Legal	-	General
413	Barkhera	167+950	LHS	Pacca	3	3.70	Commercial	15 year old	Fair	15	2.50	12.5	46.25	Kamlesh Gupta	Legal	-	General
414	Barkhera	168+000	LHS	Pacca	3	5.00	Commercial	15 year old	Fair	15	3.00	12	60	Rakesh Chandra Gangwar	Legal	-	General
415	Barkhera	168+050	LHS	Pacca	2	11.00	Commercial	15 year old	Fair	15	3.00	12	132	Umesh Chandra Gangwar	Legal	-	General
416	Barkhera	168+100	LHS	Pacca	1	12.20	Commercial	15 year old	Fair	15	3.00	12	146.4	Meera Sharma	Legal	-	General
417	Barkhera	168+150	LHS	Pacca	1	3.40	Commercial	15 year old	Fair	15	3.00	12	40.8	Rahish Ahmad	Legal	-	Muslim
418	Barkhera	168+200	LHS	Pacca	1	3.00	Commercial	15 year old	Fair	15	3.00	12	36	Ram-Niwas Saxena	Legal	-	General

419	Barkhera	168+250	LHS	Pacca	2	4.60	Commercial	15 year old	Fair	15	3.00	12	55.2	Ram-Niwas Bhardwash	Legal	-	General
420	Barkhera	168+350	LHS	Pacca	2	4.00	Commercial	15 year old	Fair	15	3.00	12	48	Intzar Ahamad	Legal	-	Muslim
421	Barkhera	168+350	RHS	Pacca	1	4.50	Commercial	20 year old	Fair	15	5.00	10	45	Gopal Singh	Legal	-	General
422	Barkhera	168+400	RHS	Pacca	1	5.00	Commercial	20 year old	Fair	15	5.00	10	50	Mahendra Saxena	Legal	-	General
423	Barkhera	168+450	RHS	Pacca	2	3.80	Commercial	20 year old	Fair	15	5.00	10	38	Sanjay Gupta	Legal	-	General
424	Barkhera	168+500	RHS	Pacca	1	5.00	Commercial	20 year old	Fair	15	5.00	10	50	Ramcharan Lal	Legal	-	General
425	Barkhera	168+580	RHS	Pacca	1	2.80	Commercial	20 year old	Fair	15	5.00	10	28	Hashib/Intzar Ahmad	Legal	-	General
426	Barkhera	168+550	LHS	Pacca	1	5.50	Commercial	20 year old	Fair	15	3.00	12	66	Goverdhan Yadav	Legal	-	General
427	Barkhera	168+600	LHS	Pacca	1	7.00	Commercial	15 year old	Fair	15	5.00	10	70	Zameel Ahmad	Legal	-	Muslim
428	Barkhera	168+650	LHS	Pacca	1	8.00	Commercial	15 year old	Fair	15	5.00	10	80	Ranjeet Kumar	Legal	-	General
429	Barkhera	168+700	LHS	Pacca	1	4.40	Commercial	15 year old	Fair	15	3.00	12	52.8	Rampal	Legal	-	General
430	Barkhera	168+750	LHS	Pacca	1	4.40	Commercial	15 year old	Fair	15	2.00	13	57.2	Aamed	Legal	-	Muslim
431	Barkhera	168+800	LHS	Pacca	1	2.20	Commercial	15 year old	Fair	15	2.00	13	28.6	Chand Miya	Legal	-	Muslim
432	Barkhera	168+850	LHS	Pacca	1	3.50	Commercial	15 year old	Fair	15	2.00	13	45.5	Smail	Legal	-	Muslim
433	Barkhera	168+900	LHS	Pacca	2	4.30	Commercial	15 year old	Fair	15	5.00	10	43	Nishar Ahmad	Legal	-	Muslim
434	Barkhera	168+950	LHS	Pacca	1	5.00	Commercial	15 year old	Fair	15	4.00	11	55	Shyam-lal Pandey	Legal	-	General
435	Barkhera	169+000	LHS	Pacca	1	4.00	Commercial	15 year old	Fair	15	4.00	11	44	Ganesh Prashad	Legal	-	General
436	Barkhera	169+050	LHS	Pacca	1	4.70	Commercial	15 year old	Fair	15	3.00	12	56.4	Mh. Hashim	Legal	-	Muslim
437	Barkhera	169+100	LHS	Pacca	1	6.00	Commercial	15 year old	Fair	15	3.00	12	72	Khatoon	Legal	-	Muslim
438	Barkhera	169+150	LHS	Pacca	1	5.40	Commercial	15 year old	Fair	15	3.00	12	64.8	Pati-ram	Legal	-	General
439	Barkhera	169+200	LHS	Pacca	1	2.00	Commercial	15 year old	Fair	15	3.00	12	24	Hardesh Prashad	Legal	-	General
440	Barkhera	169+250	LHS	Pacca	1	3.30	Commercial	15 year old	Fair	15	3.00	12	39.6	Mahesh	Legal	-	General
441	Barkhera	169+300	LHS	Pacca	1	5.00	Commercial	15 year old	Fair	15	3.00	12	60	Hari Prashad	Legal	-	General
442	Barkhera	169+350	LHS	Pacca	1	3.30	Commercial	15 year old	Fair	15	3.00	12	39.6	Kallu	Legal	-	General
443	Barkhera	169+400	LHS	Pacca	1	3.30	Commercial	15 year old	Fair	15	3.00	12	39.6	Leela-ram	Legal	-	General
444	Barkhera	169+450	LHS	Pacca	1	5.80	Commercial	15 year old	Fair	15	3.00	12	69.6	Pappu	Legal	-	General
445	Barkhera	169+550	LHS	Pacca	1	5.00	Commercial	10 year old	Fair	15	2.00	13	65	Pramod	Legal	-	General

PILIBHIT

446	Barkhera	169+600	LHS	Pacca	1	2.00	Commercial	10 year old	Fair	15	2.00	13	26	Hari-ram	Legal	-	General
447	Barkhera	169+650	LHS	Pacca	1	6.00	Commercial	10 year old	Fair	15	2.00	13	78	Vimla Devi	Legal	-	General
448	Barkhera	169+700	LHS	Pacca	1	3.30	Commercial	10 year old	Fair	15	2.00	13	42.9	Khandari-lal	Legal	-	General
449	Barkhera	169+750	LHS	Pacca	1	3.40	Commercial	10 year old	Fair	15	2.00	13	44.2	Babu-ram	Legal	-	General
450	Barkhera	169+800	LHS	Pacca	1	3.00	Commercial	15 year old	Fair	15	2.00	13	39	Sukh-lal	Legal	-	General
451	Barkhera	169+850	LHS	Pacca	1	6.30	Commercial	10 year old	Fair	15	2.00	13	81.9	Niranjan-lal Gupta	Legal	-	General
452	Barkhera	169+900	LHS	Pacca	1	6.30	Commercial	10 year old	Fair	15	8.00	7	44.1	Anup Gangwar	Legal	-	General
453	Barkhera	169+950	LHS	Pacca	1	3.00	Commercial	25 year old	Fair	15	5.00	10	30	Yogendra Gangwar	Legal	-	General
454	Barkhera	170+000	LHS	Pacca	1	3.00	Commercial	25 year old	Fair	15	5.00	10	30	Nand-ram Verma	Legal	-	General
455	Barkhera	170+050	LHS	Pacca	1	3.00	Commercial	25 year old	Fair	15	5.00	10	30	Rajmangal Mishra	Legal	-	General
456	Barkhera	170+100	LHS	Pacca	1	3.00	Commercial	25 year old	Fair	15	5.00	10	30	Makhan-lal Gangwar	Legal	-	General
457	Barkhera	170+150	LHS	Pacca	1	3.00	Commercial	25 year old	Fair	15	5.00	10	30	Manoj Kumar	Legal	-	General
458	Barkhera	170+200	LHS	Pacca	1	3.30	Commercial	25 year old	Fair	15	5.00	10	33	Dinesh Kumar	Legal	-	General
459	Barkhera	170+250	LHS	Pacca	1	3.30	Commercial	25 year old	Fair	15	5.00	10	33	Rajesh Kumar	Legal	-	General
460	Barkhera	170+300	LHS	Pacca	1	9.00	Commercial	10 year old	Fair	15	8.00	7	63	Akhilesh Kumar	Legal	-	General
461	Barkhera	170+350	LHS	Pacca	1	3.00	Commercial	10 year old	Fair	15	8.00	7	21	Ram Bharose	Legal	-	General
462	Barkhera	170+400	LHS	Pacca	1	3.00	Commercial	10 year old	Fair	15	8.00	7	21	Bheem-sen	Legal	-	General
463	Barkhera	170+450	LHS	Pacca	1	3.00	Commercial	10 year old	Fair	15	8.00	7	21	Budh-sen	Legal	-	General
464	Barkhera	170+500	LHS	Pacca	1	2.40	Commercial	10 year old	Fair	15	8.00	7	16.8	Md.Anish	Legal	-	Muslim
465	Barkhera	170+550	LHS	Pacca	1	3.00	Commercial	10 year old	Fair	15	8.00	7	21	Munni-devi	Legal	-	General
466	Barkhera	170+600	LHS	Pacca	1	8.00	Commercial	10 year old	Fair	15	8.00	7	56	Ashlam	Legal	-	Muslim
467	Barkhera	170+650	LHS	Pacca	1	19.00	Commercial	10 year old	Fair	15	8.00	7	133	Koshal Mishra	Legal	-	General
468	Barkhera	170+700	LHS	Pacca	2	9.00	Commercial	10 year old	Fair	15	1.50	13.5	121.5	Raj/Pankaj Mishra	Legal	-	General
469	Barkhera	168+550	RHS	Pacca	1	6.00	Commercial	10 year old	Fair	15	8.00	7	42	Bablu	Legal	-	General
470	Barkhera	168+600	RHS	Pacca	1	2.70	Commercial	5 year old	Fair	15	8.00	7	18.9	Tez Bahadur	Legal	-	General
471	Barkhera	168+650	RHS	Pacca	1	3.40	Commercial	10 year old	Fair	15	8.00	7	23.8	Gosg Moh.	Legal	-	Muslim
472	Barkhera	168+700	RHS	Pacca	1	9.40	Commercial	10 year old	Fair	15	8.00	7	65.8	Radhe Shyam	Legal	-	General

473	Barkhera	168+750	RHS	Pacca	1	6.00	Commercial	10 year old	Fair	15	8.00	7	42	Suraj pal	Legal	-	General
474	Barkhera	168+800	RHS	Pacca	1	13.00	Commercial	20 year old	Fair	15	8.00	7	91	Ramchandra/Satish	Legal	-	General
475	Barkhera	168+850	RHS	Pacca	2	11.00	Commercial	20 year old	Fair	15	8.00	7	77	Narendra Kumar Garg	Legal	-	General
476	Barkhera	168+900	RHS	Pacca	1	11.00	Commercial	20 year old	Fair	15	8.00	7	77	Daya Sankar	Legal	-	General
477	Barkhera	168+950	RHS	Pacca	1	10.00	Commercial	20 year old	Fair	15	8.00	7	70	Jagdish Singh	Legal	-	General
478	Barkhera	169+000	RHS	Pacca	1	4.60	Commercial	20 year old	Fair	15	8.00	7	32.2	Nanne-lal Verma	Legal	-	General
479	Barkhera	169+050	RHS	Pacca	1	6.00	Commercial	20 year old	Fair	15	8.00	7	42	Umesh Chandra Gangwar	Legal	-	General
480	Barkhera	169+100	RHS	Pacca	1	4.00	Commercial	20 year old	Fair	15	8.00	7	28	Ramesh Kumar	Legal	-	General
481	Barkhera	169+150	RHS	Pacca	1	3.80	Commercial	20 year old	Fair	15	8.00	7	26.6	Nanne-lal Morya	Legal	-	General
482	Barkhera	169+200	LHS	Pacca	2	8.60	Commercial	20 year old	Fair	15	8.00	7	60.2	Rameshwar Dayal	Legal	-	General
483	Barkhera	169+250	LHS	Pacca	1	6.00	Commercial	20 year old	Fair	15	5.00	10	60	Kuldeep Mishra	Legal	-	General
484	Barkhera	169+300	LHS	Pacca	1	3.50	Commercial	20 year old	Fair	15	8.00	7	24.5	Arjun Jeshwal	Legal	-	General
485	Barkhera	169+350	LHS	Pacca	1	5.00	Commercial	20 year old	Fair	15	8.00	7	35	Ishlam husain	Legal	-	General
486	Barkhera	169+400	LHS	Pacca	1	5.40	Commercial	15 year old	Fair	15	8.00	7	37.8	Raizuddin	Legal	-	Muslim
487	Barkhera	169+450	LHS	Pacca	1	6.00	Commercial	15 year old	Fair	15	8.00	7	42	Nashim Zanad	Legal	-	Muslim
488	Barkhera	169+500	LHS	Pacca	1	5.40	Commercial	10 year old	Fair	15	8.00	7	37.8	Munne Miya	Legal	-	Muslim
489	Barkhera	169+550	LHS	Pacca	1	2.80	Commercial	10 year old	Fair	15	8.00	7	19.6	Nadim	Legal	-	Muslim
490	Barkhera	169+600	LHS	Pacca	1	6.00	Commercial	15 year old	Fair	15	7.00	8	48	Munne Miya	Legal	-	Muslim
491	Barkhera	169+700	LHS	Pacca	2	4.20	Commercial	20 year old	Fair	15	7.00	8	33.6	Anil kumar	Legal	-	General
492	Barkhera	169+750	LHS	Pacca	1	4.40	Commercial	10 year old	Fair	15	7.00	8	35.2	Umesh	Legal	-	General
493	Barkhera	169+800	LHS	Pacca	1	4.50	Commercial	10 year old	Fair	15	7.00	8	36	Nagesh	Legal	-	General
494	Barkhera	169+900	LHS	Pacca	2	7.00	Commercial	5 year old	Fair	15	8.00	7	49	Aashim	Legal	-	Muslim
495	Barkhera	170+000	RHS	Pacca	1	3.90	Commercial	10 year old	Fair	15	5.00	10	39	Manoj Saxena	Legal	-	General
496	Barkhera	170+050	RHS	Pacca	2	3.90	Commercial	10 year old	Fair	15	5.00	10	39	Narendra-pal Verma	Legal	-	General
497	Barkhera	170+100	RHS	Pacca	2	4.40	Commercial	10 year old	Fair	15	5.00	10	44	Deepak Saxena	Legal	-	General
498	Barkhera	170+150	RHS	Pacca	1	6.00	Commercial	10 year old	Fair	15	5.00	10	60	Nathu-lal	Legal	-	General
499	Barkhera	170+200	RHS	Pacca	1	4.60	Commercial	10 year old	Fair	15	5.00	10	46	Ramji Bhardwaj	Legal	-	General

500	Barkhera	170+250	RHS	Pacca	1	3.60	Commercial	15 year old	Fair	15	5.00	10	36	Manoj Saxena	Legal	-	General
501	Barkhera	170+300	RHS	Pacca	1	5.00	Commercial	15 year old	Fair	15	5.00	10	50	Rampal Kashyap	Legal	-	General
502	Barkhera	170+350	LHS	Pacca	1	7.00	Commercial	15 year old	Fair	15	8.00	7	49	Kalawati Devi	Legal	-	General
503	Barkhera	170+400	LHS	Pacca	1	5.10	Commercial	15 year old	Fair	15	8.00	7	35.7	Siya-ram	Legal	-	General
504	Barkhera	170+450	LHS	Pacca	1	2.40	Commercial	15 year old	Fair	15	8.00	7	16.8	Ved-prakash	Legal	-	General
505	Barkhera	170+500	LHS	Pacca	1	2.40	Commercial	15 year old	Fair	15	8.00	7	16.8	Nathu-lal Verma	Legal	-	General
506	Barkhera	170+550	LHS	Pacca	1	4.40	Commercial	15 year old	Fair	15	8.00	7	30.8	Dharam-pal	Legal	-	General
507	Barkhera	170+600	LHS	Pacca	1	2.70	Commercial	15 year old	Fair	15	8.00	7	18.9	Mohit/Uma shakar Rastogi	Legal	-	General
508	Barkhera	170+620	LHS	Pacca	1	6.00	Commercial	15 year old	Fair	15	8.00	7	42	Om-prakash	Legal	-	General
509	Barkhera	170+650	RHS	Pacca	2	11.00	Commercial	15 year old	Fair	15	5.50	9.5	104.5	Moh.Aaftaab	Legal	-	Muslim
510	Barkhera	170+670	RHS	Pacca	2	4.20	Commercial	15 year old	Fair	15	5.50	9.5	39.9	Moh.Eliyaz	Legal	-	Muslim
511	Barkhera	170+690	RHS	Pacca	1	4.00	Commercial	15 year old	Fair	15	5.50	9.5	38	Khwaj Ahmad	Legal	-	Muslim
512	Barkhera	170+750	RHS	Pacca	1	2.30	Commercial	10 year old	Fair	15	5.50	9.5	21.85	Moh.Zahur	Legal	-	Muslim
513	Barkhera	170+780	RHS	Pacca	1	1.80	Commercial	10 year old	Fair	15	5.50	9.5	17.1	Moh.Yakub	Legal	-	Muslim
514	Barkhera	170+800	RHS	Pacca	1	11.30	Commercial	10 year old	Fair	15	1.50	13.5	152.55	Zamil/Sofi/Ayaad/Hanid/Tofik	Legal	-	Muslim
515	Barkhera	170+850	LHS	Pacca	2	17.40	Commercial	5 year old	Fair	15	1.50	13.5	234.9	Kamlesh Sharma	Legal	-	General
516	Barkhera	170+900	RHS	Pacca	1	2.60	Commercial	5 year old	Fair	15	5.00	10	26	NA	Legal	-	Muslim
517	Barkhera	170+920	RHS	Pacca	1	5.20	Commercial	5 year old	Fair	15	5.00	10	52	NA	Legal	-	Muslim
518	Barkhera	170+950	RHS	Pacca	1	5.60	Commercial	5 year old	Fair	15	5.00	10	56	Raja	Legal	-	Muslim
519	Barkhera	170+980	RHS	Pacca	1	13.20	Commercial	5 year old	Fair	15	5.00	10	132	Rahim Ahmad	Legal	-	Muslim
520	Barkhera	171+000	RHS	Pacca	2	6.00	Commercial	5 year old	Fair	15	5.00	10	60	Wasir Ahmad	Legal	-	Muslim
521	Barkhera	171+050	RHS	Pacca	2	5.90	Commercial	5 year old	Fair	15	5.00	10	59	Nasir Ahmad	Legal	-	Muslim

522	Barkhera	171+100	RHS	Pacca	2	4.90	Commercial	5 year old	Fair	15	5.00	10	49	Natish Ahmad	Legal	-	Muslim
523	Barkhera	171+150	RHS	Pacca	1	4.00	Commercial	5 year old	Fair	15	5.00	10	40	Sheer Moh.	Legal	-	Muslim
524	Barkhera	171+200	RHS	Pacca	1	3.30	Commercial	5 year old	Fair	15	5.00	10	33	Shamsul Hasan	Legal	-	Muslim
525	Barkhera	171+250	RHS	Pacca	1	4.00	Commercial	5 year old	Fair	15	5.00	10	40	Nahim	Legal	-	Muslim
526	Barkhera	171+300	RHS	Pacca	1	5.40	Commercial	5 year old	Fair	15	5.00	10	54	Zayad	Legal	-	Muslim
527	Barkhera	171+400	LHS	Pacca	1	1.80	Commercial	5 year old	Fair	15	7.00	8	14.4	Surendra Kumar	Legal	-	General
528	Barkhera	171+450	LHS	Pacca	2	3.00	Commercial	5 year old	Fair	15	5.00	10	30	Zameen	Legal	-	General
529	Barkhera	171+500	LHS	Pacca	1	7.40	Commercial	5 year old	Fair	15	6.00	9	66.6	Bhagwan Dash Gangwar	Legal	-	General
530	Barkhera	171+550	LHS	Pacca	1	6.60	Commercial	5 year old	Fair	15	6.00	9	59.4	Mewa Ram Gangwar	Legal	-	General
531	Barkhera	171+600	LHS	Pacca	1	2.80	Commercial	5 year old	Fair	15	8.00	7	19.6	Ram Chandra Lal	Legal	-	General
532	Barkhera	171+650	LHS	Pacca	1	8.20	Commercial	10 year old	Fair	15	8.00	7	57.4	Nanku	Legal	-	General
533	Barkhera	171+700	LHS	Pacca	1	22.20	Commercial	10 year old	Fair	15	5.00	10	222	Shri-Kishan	Legal	-	General
534	Barkhera	171+750	LHS	Pacca	1	4.60	Commercial	20 year old	Fair	15	5.00	10	46	Pyare-lal	Legal	-	General
535	Barkhera	171+800	LHS	Pacca	1	4.60	Commercial	20 year old	Fair	15	5.00	10	46	Parwati-devi	Legal	-	General
536	Barkhera	171+850	LHS	Pacca	1	5.00	Commercial	20 year old	Fair	15	5.00	10	50	Suraj Singh	Legal	-	General
537	Barkhera	171+900	LHS	Pacca	1	4.30	Commercial	25 year old	Fair	15	5.00	10	43	Babu-ram	Legal	-	General
538	Barkhera	171+400	RHS	Pacca	1	14.20	Commercial	15 year old	Fair	15	8.00	7	99.4	Umesh Chandra	Legal	-	General
539	Barkhera	171+450	RHS	Pacca	1	3.30	Commercial	15 year old	Fair	15	8.00	7	23.1	Netram Rathor	Legal	-	General
540	Barkhera	171+500	RHS	Pacca	1	3.30	Commercial	15 year old	Fair	15	8.00	7	23.1	Jagdish Verma	Legal	-	General
541	Barkhera	171+550	RHS	Pacca	1	9.70	Commercial	15 year old	Fair	15	10.00	5	48.5	Tika Ram	Legal	-	General
542	Barkhera	171+600	LHS	Pacca	2	12.70	Commercial	20 year old	Fair	15	7.50	7.5	95.25	Lal Singh Yadav	Legal	-	General
543	Barkhera	171+650	LHS	Pacca	1	9.90	Commercial	10 year old	Fair	15	8.00	7	69.3	Durgesh Kumar Gupta	Legal	-	General
544	Barkhera	171+700	LHS	Pacca	1	5.50	Commercial	10 year old	Fair	15	8.00	7	38.5	Jayanti Prashad	Legal	-	General
545	Barkhera	171+750	LHS	Pacca	1	5.10	Commercial	10 year old	Fair	15	8.00	7	35.7	Hori-lal	Legal	-	General
546	Johra Kalyanpur	172+350	RHS	Pacca	1	20	Commercial	10	Fair	15	2	13	260	Brige Bhisan	Legal	-	General
547	Johra Kalyanpur	172+360	RHS	Pacca	1	5.4	Commercial		Fair	15	2	13	70.2	Lala Ram	Legal	-	General
548	Johra Kalyanpur	172+370	RHS	Pacca	1	4.5	Commercial		Fair	15	2	13	58.5	Lochan Parshad	Legal	-	General

549	Johra Kalyanpur	172+380	RHS	Pacca	1	9.3	Commercial		Fair	15	2	13	120.9	Chetram	Legal		General
550	Johra Kalyanpur	172+350	LHS	Pacca	1	4.6	Commercial		Fair	15	2	13	59.8	Heeralal	Legal		General
551	Johra Kalyanpur	172+360	LHS	Pacca	1	5	Commercial		Fair	15	2.5	12.5	62.5	Heeralal	Legal		General
552	Johra Kalyanpur	172+370	LHS	Pacca	2	5	Commercial		Fair	15	2.5	12.5	62.5	Nathulal	Legal		General
553	Johra Kalyanpur	172+380	LHS	Pacca	1	5	Commercial	10	Fair	15	2	13	65	Hanshilal	Legal		General
554	Johra Kalyanpur	172+390	LHS	Pacca	1	4.6	Commercial	10	Fair	15	2	13	59.8	Nekram	Legal		General
555	Johra Kalyanpur	172+400	LHS	Pacca	1	6.3	Commercial	10	Fair	15	5	10	63	Hetram	Legal		General
556	Johra Kalyanpur	172+410	LHS	Pacca	1	5	Commercial	10	Fair	15	5	10	50	Chandraseen	Legal		General
557	Johra Kalyanpur	172+420	LHS	Pacca	1	5	Commercial	10	Fair	15	5	10	50	Devki Nandan	Legal		General
558	Johra Kalyanpur	172+430	LHS	Pacca	1	4.5	Commercial	10	Fair	15	5	10	45	Thakur Daas	Legal		General
559	Johra Kalyanpur	172+440	LHS	Pacca	1	3	Commercial	10	Fair	15	5	10	30	Partap Bhan	Legal		General
560	Johra Kalyanpur	172+360	RHS	Pacca	1	2.5	Commercial	10	Poor	15		15	37.5	Munnalal	Legal		General
561	Johra Kalyanpur	172+370	RHS	Pacca	1	7.1	Commercial	10	Poor	15		15	106.5	Vedram	Legal		General
562	Johra Kalyanpur	172+380	RHS	Pacca	1	7	Commercial	12	Poor	15		15	105	Chetram	Legal		General
563	Johra Kalyanpur	172+450	LHS	Pacca	1	8	Commercial	15	Poor	15		15	120	Rampal Gangwar	Legal		General
564	Johra Kalyanpur	172+460	LHS	Pacca	1	8.3	Commercial	15	Fair	15		15	124.5	Ramchandrar	Legal		General
565	Johra Kalyanpur	172+470	LHS	Pacca	1	8.3	Commercial	10	Fair	15		15	124.5	Ram Murti	Legal		General
566	Johra Kalyanpur	172+480	LHS	Pacca	3	6.3	Commercial	5	Fair	15	3	12	75.6	Mike Ram	Legal		General
567	Johra Kalyanpur	172+490	LHS	Pacca	1	5.5	Commercial	5	Fair	15	8	7	38.5	Harish	Legal		General
568	Johra Kalyanpur	172+500	LHS	Pacca	1	9.3	Commercial	10	Fair	15	8	7	65.1	Nathulal Sharma	Legal		General
569	Johra Kalyanpur	172+510	LHS	Pacca	2	17.5	Commercial	10	Fair	15	8	7	122.5	Ramesh Gangwal	Legal		General
570	Johra Kalyanpur	172+390	RHS	Pacca	1	7.7	Commercial	10	Fair	15	8	7	53.9	Amin Shaab Pyaare Lal	Legal		General
571	Johra Kalyanpur	172+400	RHS	Pacca	1	7	Commercial	10	Fair	15	7	8	56	Lt. Nathu Lal S/o Prem Pal Pappu	Legal		General
572	Johra Kalyanpur	172+410	RHS	Pacca	1	4.4	Commercial	10	Fair	15	8	7	30.8	Dharam Pal	Legal		General
573	Johra Kalyanpur	172+420	RHS	Pacca	1	3	Commercial	10	Fair	15	8	7	21	Ramkishor	Legal		General
574	Johra Kalyanpur	172+430	RHS	Pacca	1	3	Commercial	10	Fair	15	8	7	21	Prem Pal	Legal		General
575	Johra Kalyanpur	172+440	RHS	Pacca	1	4.2	Commercial	25	Poor	15	4	11	46.2	Suresh Kumar	Legal		General

576	Johra Kalyanpur	172+450	RHS	Pacca	1	10	Commercial	15	Fair	15	5	10	100	Ganga Ram	Legal		General
577	Johra Kalyanpur	172+460	RHS	Pacca	1	6.4	Commercial	25	Poor	15	5	10	64	Angane Lal	Legal		General
578	Johra Kalyanpur	172+470	RHS	Pacca	1	6.2	Commercial	25	Poor	15	7	8	49.6	Gulashi Ram	Legal		General
579	Johra Kalyanpur	172+520	LHS	Pacca	1	8.2	Commercial	15	Fair	15	8	7	57.4	Om Parkash	Legal		General
580	Johra Kalyanpur	172+530	LHS	Pacca	1	3.8	Commercial	15	Fair	15	8	7	26.6	Bhupram	Legal		General
581	Johra Kalyanpur	172+540	LHS	Pacca	1	2.7	Commercial	10	Fair	15	8	7	18.9	Puranlal Gangwar	Legal		General
582	Johra Kalyanpur	172+550	LHS	Pacca	1	6.4	Commercial	20	Fair	15	7	8	51.2	Satya Pal	Legal		General
583	Johra Kalyanpur	172+560	LHS	Pacca	1	4.5	Commercial	25	Poor	15	5	10	45	Hansh Ram	Legal		General
584	Johra Kalyanpur	172+570	LHS	Pacca	1	3.3	Commercial	15	Fair	15	6	9	29.7	Sameer	Legal		General
585	Johra Kalyanpur	172+580	LHS	Pacca	1	6.3	Commercial	15	Fair	15	5	10	63	Puranlal	Legal		General
586	Johra Kalyanpur	172+590	LHS	Pacca	1	2.8	Commercial	25	Poor	15	3	12	33.6	Kalyan	Legal		General
587	Johra Kalyanpur	172+600	LHS	Pacca	1	2.9	Commercial	25	Poor	15	5	10	29	Dayaram	Legal		General
588	Johra Kalyanpur	172+610	LHS	Pacca	1	6	Commercial	25	Poor	15	3	12	72	Biregelal	Legal		General
589	Johra Kalyanpur	172+620	LHS	Pacca	1	5.8	Commercial	20	Fair	15	5	10	58	Chotelal	Legal		General
590	Johra Kalyanpur	172+630	LHS	Pacca	1	2	Commercial	25	Poor	15	5	10	20	Antram	Legal		General
591	Johra Kalyanpur	172+640	LHS	Pacca	1	5	Commercial	25	Fair	15	5	10	50	Aatama Ram	Legal		General
592	Johra Kalyanpur	172+650	LHS	Pacca	1	8	Commercial	20	Fair	15	5	10	80	Nathu lal	Legal		General
593	Johra Kalyanpur	172+480	RHS	Pacca	1	6	Commercial	20	Poor	15	5	10	60	Lala Ram	Legal		General
594	Johra Kalyanpur	172+490	RHS	Pacca	1	7	Commercial	15	Fair	15	8	7	49	Nanne lal	Legal		General
595	Johra Kalyanpur	172+500	RHS	Pacca	1	7	Commercial	25	Poor	15	8	7	49	Kanti Karan/ Bhadan Seen	Legal		General
596	Johra Kalyanpur	172+510	RHS	Pacca	1	8	Commercial	20	Poor	15	8	7	56	Lallaram	Legal		General
597	Johra Kalyanpur	172+520	RHS	Pacca	2	14	Commercial	15	Fair	15	5	10	140	Kashi ram	Legal		General
598	Johra Kalyanpur	172+650	LHS	Pacca	1	5.3	Commercial	25	Poor	15	8	7	37.1	Karan lal	Legal		General
599	Johra Kalyanpur	172+660	LHS	Pacca	1	6.3	Commercial	15	Fair	15	8	7	44.1	sompal	Legal		General
600	Johra Kalyanpur	172+670	LHS	Pacca	1	7	Commercial	15	Fair	15	8	7	49	Rakesh Kumar	Legal		General
601	Johra Kalyanpur	172+680	LHS	Pacca	1	8	Commercial	15	Fair	15	8	7	56	Ghansyam	Legal		General
602	Johra Kalyanpur	172+690	LHS	Pacca	1	3	Commercial	15	Fair	15	8	7	21	Tezram	Legal		General

603	Johra Kalyanpur	172+700	LHS	Pacca	1	4	Commercial	15	Fair	15	5	10	40	Mirahi lal gangwar	Legal		General
604	Johra Kalyanpur	172+710	LHS	Pacca	1	3	Commercial	15	Fair	15	5	10	30	Mahendrapal gangwar	Legal		General
605	Johra Kalyanpur	172+530	RHS	Pacca	1	2	Commercial	25	Poor	15	2	13	26	Kamlesh	Legal		General
606	Johra Kalyanpur	172+540	RHS	Pacca	1	20	Commercial	25	Poor	15	2	13	260	Jagdesh	Legal		General
607	Johra Kalyanpur	172+720	LHS	Pacca	2	6.4	Commercial	15	Fair	15	5	10	64	Biregelal	Legal		General
608	Johra Kalyanpur	172+730	LHS	Pacca	1	6.3	Commercial	15	Fair	15	5	10	63	Chatarpal	Legal		General
609	Johra Kalyanpur	172+740	LHS	Pacca	1	10.6	Commercial	15	Fair	15	3	12	127.2	Satendra	Legal		General
610	Johra Kalyanpur	172+750	LHS	Pacca	1	3	Commercial	15	Fair	15	4	11	33	Ranjeet Kumar	Legal		General
611	Johra Kalyanpur	172+760	LHS	Pacca	1	7	Commercial	15	Fair	15	3	12	84	Budhseen	Legal		General
612	Johra Kalyanpur	172+550	RHS	Pacca	1	6.7	Commercial	15	Fair	15	8	7	46.9	Raghu nandan purshad	Legal		General
613	Johra Kalyanpur	172+560	RHS	Pacca	1	7.6	Commercial	10	Fair	15	8	7	53.2	Ghansyam	Legal		General
614	Johra Kalyanpur	172+570	RHS	Pacca	2	10.1	Commercial	15	Fair	15	8	7	70.7	Bisambar Dayal	Legal		General
615	Johra Kalyanpur	172+580	RHS	Pacca	1	2.7	Commercial	25	Fair	15	8	7	18.9	Fullchandra	Legal		General
616	Johra Kalyanpur	172+590	RHS	Pacca	1	7.6	Commercial	20	Fair	15	7	8	60.8	Surendra gangwar	Legal		General
617	Johra Kalyanpur	172+600	RHS	Pacca	1	7	Commercial	15	Fair	15	8	7	49	Jamman lal	Legal		General
618	Johra Kalyanpur	172+610	RHS	Kutcha	1	8	Commercial	15	Fair	15	5	10	80	Rajesh Singh	Legal		General
619	Johra Kalyanpur	172+620	RHS	Pacca	1	10.5	Commercial	15	Fair	15	7	8	84	Harish Kumar	Legal		General
620	Johra Kalyanpur	172+630	RHS	Pacca	1	7.4	Commercial	15	Fair	15	8	7	51.8	Chatarpal	Legal		General
621	Johra Kalyanpur	172+640	RHS	Pacca	1	3.4	Commercial	15	Fair	15	5	10	34	Bharat Singh	Legal		General
622	Johra Kalyanpur	172+650	RHS	Pacca	1	3.6	Commercial	15	Fair	15	5	10	36	Chatar Singh	Legal		General
623	Johra Kalyanpur	172+660	RHS	Pacca	1	6	Commercial	15	Fair	15	8	7	42	Ram Charan lal	Legal		General
624	Johra Kalyanpur	172+770	LHS	Pacca	1	7	Commercial	15	Fair	15	8	7	49	Ranjeet Kumar	Legal		General
625	Johra Kalyanpur	172+780	LHS	Pacca	1	14.4	Commercial	15	Fair	15	7	8	115.2	Rampal Gangwar	Legal		General
626	Johra Kalyanpur	172+790	LHS	Pacca	1	5	Commercial	15	Fair	15	7	8	40	Shyam Chandra	Legal		General
627	Johra Kalyanpur	172+800	LHS	Pacca	1	6.5	Commercial	15	Fair	15	7	8	52	Banwari lal	Legal		General
628	Johra Kalyanpur	172+670	RHS	Pacca	1	15.3	Commercial	15	Fair	15	8	7	107.1	Harish Kumar	Legal		General
629	Johra Kalyanpur	172+680	RHS	Pacca	1	9.3	Commercial	15	Fair	15	8	7	65.1	Pyare Lal	Legal		General

630	Johra Kalyanpur	172+690	RHS	Pacca	1	5	Commercial	15	Fair	15	8	7	35	Birege Nandan	Legal		General
631	Johra Kalyanpur	172+700	RHS	Pacca	1	4.3	Commercial	15	Fair	15	7.5	7.5	32.25	Fullchandra	Legal		General
632	Johra Kalyanpur	172+710	RHS	Pacca	1	7	Commercial	15	Fair	15	7.5	7.5	52.5	Ramkishan	Legal		General
633	Johra Kalyanpur	172+720	RHS	Pacca	1	17.8	Commercial	15	Fair	15	6	9	160.2	Ganga Parshad	Legal		General
634	Johra	172+730	RHS	Pacca	1	10	Commercial	15	Fair	15	8	7	70	Janki Parshad	Legal		General
635	Allahganj	59+400	LHS	Pacca	2	6.3	Commercial	8 Year old	Good	15	5.3	9.7	61.11	Parvindra Saxena	Legal	Gaurav Shukla	General
636	Nagla Kalal		LHS	Pacca	1	2.5	Commercial	7	Good	15	7	8	20	Aayad rajat Khan	Legal		Muslim
637	Nagla Kalal		LHS	Pacca	1	2.4	Commercial	30	poor	15	7	8	19.2	Mirrojo moh. khan	Legal		Muslim
638	Nagla Kalal		LHS	Pacca	1	2.4	Commercial	20	poor	15	7	8	19.2	Zabir	Legal		Muslim
639	Nagla Kalal		LHS	Pacca	1	2.4	Commercial	15	Fair	15	7	8	19.2	Hasib	Legal		Muslim
640	Nagla Kalal		LHS	Pacca	1	3	Commercial	15	Fair	15	7	8	24	Ayub	Legal		Muslim
641	Nagla Kalal		LHS	Pacca	1	5.3	Commercial	35	Fair	15	7	8	42.4	Washim ahmad	Legal		Muslim
642	Nagla Kalal		LHS	Pacca	1	10	Commercial	15	Fair	15	3	12	120	majjid	Legal		Muslim
643	Nagla Kalal		LHS	Pacca	1	14	Commercial	25	Fair	15	1.5	13.5	189	Raja	Legal		General
644	Nagla Kalal		LHS	Pacca	1	35.3	Commercial	25	Fair	15	5.5	9.5	335.35	Pappu	Legal		General
645	Nagla Kalal		RHS	Pacca	1	30	Commercial	25	Fair	15	7	8	240	sukesh gupta	Legal		General
646	Nagla Kalal		RHS	Pacca	1	5.7	Commercial	5	Fair	15	5.5	9.5	54.15	Salim	Legal		Muslim
647	Nagla Kalal		LHS	Pacca	1	36.2	Commercial	15	Fair	15	3.5	11.5	416.3	Abhishek	Legal		General
648	Nagla Kalal		RHS	Pacca	2	42.5	Commercial	20	Fair	15	4	11	467.5	Abhishek	Legal		General
649	Nagla Kalal		LHS	Pacca	2	3.6	Commercial	30	Fair	15	5	10	36	Shiv kumar	Legal		General
650	Nagla Kalal		LHS	Pacca	2	2	Commercial	15	Fair	15	4.5	10.5	21	Ramswarup	Legal		General
651	Nagla Kalal		LHS	Pacca	1	2	Commercial	5	Fair	15	3.5	11.5	23	Subhash Chandra verma	Legal		General
652	Nagla Kalal		LHS	Pacca	2	9	Commercial	10	Fair	15	2.5	12.5	112.5	Narendra kumar gupta	Legal		General
653	Nagla Kalal		LHS	Pacca	1	3.3	Commercial	14	Fair	15	3.5	11.5	37.95	Bhanu pratap Singh	Legal		General
654	Nagla Kalal		LHS	Pacca	1	5.4	Commercial	20	Fair	15	2	13	70.2	Rudhar pratap Singh	Legal		General
655	Nagla Kalal		LHS	Pacca	2	2.4	Commercial	15	Fair	15	3	12	28.8	Parmod Kumar gupta	Legal		General
656	Nagla Kalal		LHS	Pacca	1	5	Commercial	15	Fair	15	1.5	13.5	67.5	Ashok Kumar gupta	Legal		General
657	Nagla Kalal		LHS	Pacca	1	3.5	Commercial	10	Fair	15	2.5	12.5	43.75	Ashok Kumar gupta	Legal		General
658	Nagla Kalal		LHS	Pacca	2	2.5	Commercial	30	Fair	15	2	13	32.5	Swaraj prakash Gupta	Legal		General
659	Nagla Kalal		RHS	Pacca	2	32.5	Commercial	6	Good	15	5	10	325	Ashok Kumar gupta	Legal		General
660	Nagla Kalal		LHS	Pacca	1	32	Commercial	30	Fair	15	4	11	352	Ansul Gupta	Legal		General
661	Nagla Kalal		LHS	Pacca	1	4.3	Commercial	15	Fair	15	5	10	43	Ansul Gupta	Legal		General
662	Nagla Kalal		LHS	Pacca	1	4.5	Commercial	10	Fair	15	2.5	12.5	56.25	Nadim Kha	Legal		Muslim
663	Nagla Kalal		LHS	Pacca	2	3.2	Commercial	15	Fair	15	2.5	12.5	40	Jahur Husain	Legal		Muslim
664	Nagla Kalal		LHS	Pacca	1	3.2	Commercial	15	Fair	15	2	13	41.6	Halib qureshi	Legal	Suheb/	Muslim
665	Nagla Kalal		LHS	Pacca	1	2.6	Commercial	15	Fair	15	5	10	26	Ajay Gupta	Legal		General

666	Nagla Kalal		LHS	Pacca	2	5	Commercial	20	Fair	15	5	10	50	Shivam Gupta	Legal		General
667	Nagla Kalal		LHS	Pacca	2	2.7	Commercial	15	Fair	15	5	10	27	Haffjullah	Legal		Muslim
668	Nagla Kalal		LHS	Pacca	1	2.8	Commercial	20	Fair	15	7.5	7.5	21	Mahaveer	Legal		General
669	Nagla Kalal		LHS	Pacca	2	36	Commercial	25	Fair	15	7.5	7.5	270	Mithu,Aahir,Piru, Sappu,Sakur,Nasim, Moh. Salim	Legal		Muslim
670	Nagla Kalal		RHS	Pacca	2	46	Commercial	10	Fair	15		15	690	Nathu lal / Rajesh Kumar, Subhash Chandra, Javanti Parshad	Legal		General
671	Barkhera Jamalpur	102+850	RHS	Pacca	1	8.6	Commercial	7Year old	Fair	15	5	10	86	Dharmendra Pathak	Legal		General
672		102+870	RHS	Kutcha	1	3.5	Commercial	10 Year old	Fair	15	6	9	31.5	Ravindra Sharma	Legal		General
673	Miranpur Katra		LHS	Pacca	1	2.5	Commercial	7	Good	15	7	8	20	Aayad rajat Khan	Legal		Muslim
674	Miranpur Katra		LHS	Pacca	1	2.4	Commercial	30	poor	15	7	8	19.2	Mirrojo moh. khan	Legal		Muslim
675	Miranpur Katra		LHS	Pacca	1	2.4	Commercial	20	poor	15	7	8	19.2	Zabir	Legal		Muslim
676	Miranpur Katra		LHS	Pacca	1	2.4	Commercial	15	Fair	15	7	8	19.2	Hasib	Legal		Muslim
677	Miranpur Katra		LHS	Pacca	1	3	Commercial	15	Fair	15	7	8	24	Ayub	Legal		Muslim
678	Miranpur Katra		LHS	Pacca	1	5.3	Commercial	35	Fair	15	7	8	42.4	Washim ahmad	Legal		Muslim
679	Miranpur Katra		LHS	Pacca	1	10	Commercial	15	Fair	15	3	12	120	majjid	Legal		Muslim
680	Miranpur Katra		LHS	Pacca	1	14	Commercial	25	Fair	15	1.5	13.5	189	Raja	Legal		General
681	Miranpur Katra		LHS	Pacca	1	35.3	Commercial	25	Fair	15	5.5	9.5	335.35	Pappu	Legal		General
682	Miranpur Katra		RHS	Pacca	1	30	Commercial	25	Fair	15	7	8	240	sukesh gupta	Legal		General
683	Miranpur Katra		RHS	Pacca	1	5.7	Commercial	5	Fair	15	5.5	9.5	54.15	Salim	Legal		Muslim
684	Miranpur Katra		LHS	Pacca	1	36.2	Commercial	15	Fair	15	3.5	11.5	416.3	Abhishek	Legal		General
685	Miranpur Katra		RHS	Pacca	2	42.5	Commercial	20	Fair	15	4	11	467.5	Abhishek	Legal		General
686	Miranpur Katra		LHS	Pacca	2	3.6	Commercial	30	Fair	15	5	10	36	Shiv kumar	Legal		General
687	Miranpur Katra		LHS	Pacca	2	2	Commercial	15	Fair	15	4.5	10.5	21	Ramswarup	Legal		General
688	Miranpur Katra		LHS	Pacca	1	2	Commercial	5	Fair	15	3.5	11.5	23	Subhash Chandra verma	Legal		General
689	Miranpur Katra		LHS	Pacca	2	9	Commercial	10	Fair	15	2.5	12.5	112.5	Narendra kumar gupta	Legal		General
690	Miranpur Katra		LHS	Pacca	1	3.3	Commercial	14	Fair	15	3.5	11.5	37.95	Bhanu pratap Singh	Legal		General
691	Miranpur Katra		LHS	Pacca	1	5.4	Commercial	20	Fair	15	2	13	70.2	Rudhar pratap Singh	Legal		General
692	Miranpur Katra		LHS	Pacca	2	2.4	Commercial	15	Fair	15	3	12	28.8	Parmod Kumar gupta	Legal		General

693	Miranpur Katra		LHS	Pacca	1	5	Commercial	15	Fair	15	1.5	13.5	67.5	Ashok Kumar gupta	Legal		General
694	Miranpur Katra		LHS	Pacca	1	3.5	Commercial	10	Fair	15	2.5	12.5	43.75	Ashok Kumar gupta	Legal		General
695	Miranpur Katra		LHS	Pacca	2	2.5	Commercial	30	Fair	15	2	13	32.5	Swaraj prakash Gupta	Legal		General
696	Miranpur Katra		RHS	Pacca	2	32.5	Commercial	6	Good	15	5	10	325	Ashok Kumar gupta	Legal		General
697	Miranpur Katra		LHS	Pacca	1	32	Commercial	30	Fair	15	4	11	352	Ansul Gupta	Legal		General
698	Miranpur Katra		LHS	Pacca	1	4.3	Commercial	15	Fair	15	5	10	43	Ansul Gupta	Legal		General
699	Miranpur Katra		LHS	Pacca	1	4.5	Commercial	10	Fair	15	2.5	12.5	56.25	Nadim Kha	Legal		Muslim
700	Miranpur Katra		LHS	Pacca	2	3.2	Commercial	15	Fair	15	2.5	12.5	40	Jahur Husain	Legal		Muslim
701	Miranpur Katra		LHS	Pacca	1	3.2	Commercial	15	Fair	15	2	13	41.6	Halib qureshi	Legal	Suheb	Muslim
702	Miranpur Katra		LHS	Pacca	1	2.6	Commercial	15	Fair	15	5	10	26	Ajay Gupta	Legal		General
703	Miranpur Katra		LHS	Pacca	2	5	Commercial	20	Fair	15	5	10	50	Shivam Gupta	Legal		General
704	Miranpur Katra		LHS	Pacca	2	2.7	Commercial	15	Fair	15	5	10	27	Haffijullah	Legal		Muslim
705	Miranpur Katra		LHS	Pacca	1	2.8	Commercial	20	Fair	15	7.5	7.5	21	Mahaveer	Legal		General
706	Miranpur Katra		LHS	Pacca	2	36	Commercial	25	Fair	15	7.5	7.5	270	Mithu,Aahir,Piru, Sappu,Sakur,Nasim, Moh. Salim	Legal		Muslim
707	Miranpur Katra		RHS	Pacca	2	46	Commercial	10	Fair	15		15	690	Nathu lal / Rajesh Kumar, Subhash Chandra, Javanti Parshad	Legal		General
708	Kasrak		RHS	Pacca	2	15	Residential	10 year old	Good	15	5	10	150	Jeetendra Singh	Legal		General
709	Kasrak		LHS	Pacca	2	9.2	Residential	30year old	Good	15	10	5	46	Rajendra Partap Singh	Legal		General
710	Kasrak		RHS	Kutcha	1	7.1	Residential	40year old	Fair	15	10	5	35.5	Ram Partap	Legal		General
711	Kasrak		LHS	Pacca	1	15	Residential	5 year old	Fair	15	10	5	75	Karan Singh	Legal		General
712	Kasrak		LHS	Pacca	1	9.8	Residential	15 year old	Fair	15	9	6	58.8	Rajendra Partap Singh	Legal		General
713	Kasrak		RHS	Pacca	1	30	Residential	25 year old	Fair	15	9	6	180	Abdesh	Legal		General
714	Kasrak		RHS	Pacca	1	15.2	Residential	20 year old	Fair	15	6	9	136.8	Harish Chandra	Legal		General
715	Kasrak		RHS	Pacca	1	9.8	Residential	35 year old	Fair	15	7	8	78.4	Raja s/o- Satish Chandra	Legal		General
716	Kasrak		RHS	Pacca	1	6	Residential	30 year old	Fair	15	5.5	9.5	57	Prempal	Legal		General

717	Kasrak	LHS	Pacca	1	6.7	Commercial	20 year old	Fair	15	10	5	33.5	Amit s/o-Satish Chandra	Legal		General
718	Kasrak	RHS	Pacca	1	4.6	Residential	8 year old	Fair	15	8.7	6.3	28.98	Pushpendra	Legal		General
719	Kasrak	RHS	Pacca	1	6	Residential	12 year old	Fair	15	8.7	6.3	37.8	Prem Kumar	Legal		General
720	Kasrak	RHS	Kutcha	1	14.8	Residential	30 year old	Fair	15	10	5	74	Kalicharan	Legal		General
721	Kasrak	LHS	Pacca	1	6	Commercial	10 year old	Fair	15	10	5	30	Siya ram s/o Ram lal	Legal		General
722	Kasrak	RHS	Kutcha	1	7.3	Residential	30 year old	Fair	15	10	5	36.5	Sunita Gangwar	Legal		General
723	Kasrak	RHS	Pacca	1	5.5	Residential	8 year old	Good	15	7	8	44	Gresh Chandra	Legal		General
724	Kasrak	RHS	Pacca	1	5.1	Residential	15 year old	Fair	15	7	8	40.8	Bhole	Legal		General
725	Kasrak	LHS	Kutcha	1	6.2	Residential	15 year old	Fair	15	3	12	74.4	Bhole	Legal		General
726	Kasrak	LHS	Pacca	1	4.1	Residential	5 year old	Fair	15	3	12	49.2	Pradeep kumar	Legal		General
727	Kasrak	RHS	Pacca	1	2.5	Commercial	30 year old	Poor	15	5	10	25	Balak Ram	Legal		General
728	Kasrak	RHS	Kutcha	1	4.1	Residential	25 year old	Poor	15	8	7	28.7	Jwala Parshad/ Perm pal	Legal		General
729	Kasrak	RHS	Kutcha	1	3.2	Residential	25 year old	Poor	15	8	7	22.4	Jai devi/ Krishan Gopal	Legal		General
730	Kasrak	RHS	Kutcha	1	2.5	Residential	25 year old	Poor	15	8	7	17.5	Shiv Kumar	Legal		General
731	Kasrak	RHS	Pacca	2	7.5	Residential	25 year old	Poor	15	7	8	60	Sukh Devi w/o- Bhagwan dash	Legal		General
732	Kasrak	LHS	Pacca	1	2.4	Residential	6 Year old	Fair	15	8	7	16.8	Nanne Lal	Legal		General
733	Kasrak	LHS	Kutcha	1	5.6	Residential	20 year old	Poor	15	4	11	61.6	Salik Ram	Legal		General
734	Kasrak	LHS	Pacca	2	2.5	Residential	5 year old	Fair	15	6	9	22.5	Ram Dayal	Legal		General
735	Kasrak	LHS	Pacca	1	4.4	Residential	5 year old	Fair	15	6	9	39.6	Shiv Shah	Legal		General
736	Kasrak	RHS	Pacca	2	6.6	Residential	25 year old	Fair	15	6.5	8.5	56.1	Snadeep Saxena	Legal		General
737	Kasrak	RHS	Kutcha	1	6.8	Residential	30 year old	Poor	15	9.4	5.6	38.08	Lallu Lal	Legal		General
738	Kasrak	RHS	Pacca	1	9.4	Residential	20 year old	Fair	15	7	8	75.2	Ram Chandra	Legal		General
739	Kasrak	LHS	Pacca	2	5.3	Residential	20 year old	Fair	15	3	12	63.6	Harish Chandra	Legal		General
740	Kasrak	LHS	Pacca	1	11.5	Residential	20 year old	Fair	15	5	10	115	Rakesh, Satish, Rampal	Legal		General
741	Kasrak	RHS	Pacca	1	5.6	Residential	15 year old	Fair	15	7	8	44.8	Prem Gangwar	Legal	Arvind Singh	General
742	Kasrak	RHS	Pacca	1	9.4	Residential	15 year old	Fair	15	5.5	9.5	89.3	Balistar	Legal		General
743	Kasrak	LHS	Pacca	1	8.8	Residential	20 year old	Fair	15	6.2	8.8	77.44	Dinesh, Anil, Sunil	Legal		General

744	Kasrak		LHS	Pacca	1	9.4	Residential	20 year old	Fair	15	8	7	65.8	Ramanand S/o Suresh Chandra	Legal		General
745	Kasrak		LHS	Pacca	1	6.4	Residential	7 year old	Fair	15	8	7	44.8	Mukesh Kumar Saxena	Legal		General
746	Kasrak		LHS	Kutcha	1	16.5	Residential	10 year old	Poor	15	7	8	132	Nand Lal Gangwar	Legal		General
747	Kasrak		RHS	Kutcha	1	13.5	Residential	50 Year old	Poor	15	6	9	121.5	Puttu Lal W/o Gulabo Devi	Legal		General
748	Kasrak		RHS	Pacca	1	4.1	Residential	12 year old	Fair	15	7	8	32.8	Mangu Lal Saxena	Legal		General
749	Kasrak		RHS	Pacca	1	6.8	Residential	12 year old	Fair	15	7	8	54.4	Surendra Kumar, Ram Lal	Legal		General
750	Kasrak		RHS	Kutcha	1	9	Residential	50 Year old	Poor	15	5.5	9.5	85.5	Jagdish, Munna Lal	Legal		General
751	Kasrak		RHS	Kutcha	1	5.3	Residential	50 Year old	Poor	15	5.5	9.5	50.35	Murari Lal	Legal		General
752	Kasrak		RHS	Kutcha	1	5.3	Residential	50 Year old	Poor	15	5.5	9.5	50.35	Irfaan	Legal		Muslim
753	Kasrak		LHS	Pacca	1	2.5	Residential	2 Year old	Good	15		9.6	24	Murari Lal Surendra Kumar Mangu Lal	Legal		General
754	Kasrak		LHS	Pacca	1	11	Residential	15 year old	Fair	15	8	7	77	Prem Pal	Legal		General
755	Kasrak		LHS	Kutcha	1	4.4	Residential	8 year old	Poor	15	5	10	44	Moh. Sarif	Legal		Muslim
756	Kasrak		LHS	Pacca	1	11.2	Residential	20 year old	Fair	15	10	5	56	Sahid	Legal		Muslim
757	Kasrak		RHS	Pacca	1	16.6	Residential	20 year old	Fair	15	11	4	66.4	Ram Sharan	Legal		General
758	Kasrak		RHS	Pacca	1	10	Residential	8 year old	Fair	15	10	5	50	Ram Pal Gangwar	Legal		General
759	KHUDAGAN J	123+100	LHS	Pacca	1	6.2	Commercial	YEAR OL	FAIR	15	9	6	37.2	RAM DAS SUKHA	Legal		General
760	KHUDAGAN J	123+150	LHS	Pacca	2	14.2	Residential cum Commercial	YEAR OL	FAIR	15	9	6	85.2	VIVEK SINGH	Legal		General
761	KHUDAGAN J	123+200	LHS	Pacca	1	3	Commercial	YEAR OL	FAIR	15	10	5	15	BALVENDERA SINGH	Legal		General
762	KHUDAGAN J	123+250	LHS	Pacca	1	3.1	Commercial	YEAR OL	FAIR	15	10	5	15.5	Liyakat	Legal		OBC
763	KHUDAGAN J	123+250	LHS	Pacca	1	2.8	Commercial	YEAR OL	FAIR	15	10	5	14	NEEM CHANDRA	Legal		OBC
764	KHUDAGAN J	123+250	LHS	Pacca	1	2.9	Commercial	YEAR OL	FAIR	15	10	5	14.5	GUDDI DEVI	Legal		OBC
765	KHUDAGAN J	123+250	LHS	Pacca	1	2.9	Commercial	YEAR OL	FAIR	15	10	5	14.5	SEWATAMBARI DEVI	Legal		OBC
766	KHUDAGAN J	123+250	LHS	Pacca	1	2.9	Commercial	YEAR OL	FAIR	15	10	5	14.5	LIYAKAT ALI	Legal		OBC
767	KHUDAGAN J	123+250	LHS	Pacca	1	3.3	Commercial	YEAR OL	FAIR	15	10	5	16.5	ZAMIN HASAN	Legal		OBC
768	KHUDAGAN J	123+300	RHS	Pacca	1	44	Commercial	YEAR OL	FAIR	15	10	5	220	SATYA PRAKASH	Legal		General
769	KHUDAGAN J	123+350	RHS	Pacca	1	5.6	Commercial	YEAR OL	FAIR	15	10	5	28	MALKIT SINGH	Legal		OBC
770	KHUDAGAN J	123+400	RHS	Pacca	1	2.5	Commercial	YEAR OL	FAIR	15	10	5	12.5	BALDEV SINGH	Legal		OBC
771	KHUDAGAN J	123+450	RHS	Pacca	1	2.5	Commercial	YEAR OL	FAIR	15	10	5	12.5	SAROJ KUMAR SHARMA	Legal		OBC

772	KHUDAGAN J	123+500	RHS	Pacca	1	9	Commercial	YEAR OL	FAIR	15	11.2	3.8	34.2	TAHIR ALI	Legal		OBC
773	KHUDAGAN J	123+550	RHS	Pacca	1	5.5	Commercial	YEAR OL	FAIR	15	10	5	27.5	SATYA BHANA MISHRA	Legal		General
774	KHUDAGAN J	123+600	RHS	Pacca	2	8.3	Residential cum Commercial	YEAR OL	FAIR	15	6.5	8.5	70.55	UMESH CHANDRA SHARMA	Legal		OBC
775	KHUDAGAN J	123+650	RHS	Pacca	1	9.8	Commercial	YEAR OL	FAIR	15	10	5	49	RAJENDRA MAHAN JAIN	Legal		General
776	KHUDAGAN J	123+650	LHS	Pacca	2	8.7	Residential cum Commercial	YEAR OL	FAIR	15	8	7	60.9	OMPAL	Legal		SC
777	KHUDAGAN J	123+700	RHS	Pacca	1	2.8	Commercial	YEAR OL	FAIR	15	7.7	7.3	20.44	SHYAM BAHADUR SINGH	Legal		General
778	KHUDAGAN J	123+700	RHS	Pacca	1	3.1	Commercial	YEAR OL	FAIR	15	7.7	7.3	22.63	RESHMA DEVI	Legal		General
779	KHUDAGAN J	123+750	RHS	Pacca	2	6.9	Residential cum Commercial	YEAR OL	FAIR	15	7.7	7.3	50.37	JETHALAL	Legal		OBC
780	KHUDAGAN J	123+750	RHS	Pacca	2	3.5	Residential cum Commercial	YEAR OL	FAIR	15	7.7	7.3	25.55	ASHOK KUMAR GUPTA	Legal		General
781	KHUDAGAN J	123+800	RHS	Pacca	1	2.8	Commercial	YEAR OL	FAIR	15	7.7	7.3	20.44	HAMID ALI	Legal		OBC
782	KHUDAGAN J	123+800	LHS	Pacca	1	10.1	Commercial	YEAR OL	FAIR	15	12	3	30.3	DURJAN LAL SADU RAM SATYA PAL SATYA PRAKASH	Legal		SC
783	KHUDAGAN J	123+850	LHS	Pacca	2	5.4	Residential cum Commercial	YEAR OL	FAIR	15	8	7	37.8	MUKESH	Legal		SC
784	KHUDAGAN J	123+850	RHS	Pacca	2	4.5	Residential cum Commercial	YEAR OL	FAIR	15	8	7	31.5	RAGVEER SAHAY	Legal		General
785	KHUDAGAN J	123+900	RHS	Pacca	1	12.2	Commercial	YEAR OL	FAIR	15	8.5	6.5	79.3	MUNNU	Legal		OBC
786	KHUDAGAN J	123+950	RHS	Pacca	2	5	Residential cum Commercial	YEAR OL	FAIR	15	10.8	4.2	21	KHALIB NAWAB KHA	Legal		OBC
787	KHUDAGAN J	124+000	RHS	Pacca	1	5	Commercial	YEAR OL	POOR	15	10.8	4.2	21	MUKTIYA	Legal		OBC
788	KHUDAGAN J	124+050	RHS	Pacca	1	4.9	Commercial	STRUCT	GOOD	15	7.6	7.4	36.26	ALLAHUDIN KHAN	Legal		OBC
789	KHUDAGAN J	124+100	RHS	Pacca	2	4.9	Residential cum Commercial	YEAR OL	FAIR	15	7	8	39.2	PAPPU MALIHAR	Legal		OBC
790	KHUDAGAN J	124+100	RHS	Pacca	1	5	Commercial	YEAR OL	FAIR	15	6	9	45	AILIYASH ANSARI	Legal		OBC
791	KHUDAGAN J	124+150	RHS	Pacca	1	5	Commercial	YEAR OL	FAIR	15	8	7	35	BABU ANSARI	Legal		OBC
792	KHUDAGAN J	124+200	RHS	Pacca	1	2.5	Commercial	YEAR OL	FAIR	15	8	7	17.5	DR. FAHIM KHAN	Legal		OBC
793	KHUDAGAN J	124+250	RHS	Pacca	2	2.6	Residential cum Commercial	YEAR OL	FAIR	15	8	7	18.2	SATYAPAL SARDAR	Legal		OBC
794	KHUDAGAN J	124+250	RHS	Pacca	1	4.7	Commercial	YEAR OL	FAIR	15	8	7	32.9	IJHAR ALI	Legal		OBC
795	KHUDAGAN J	124+300	RHS	Pacca	1	31	Commercial	YEAR OL	FAIR	15	8.5	6.5	201.5	HNIL JAIN	Legal		General
796	KHUDAGAN J	124+300	RHS	Pacca	1	8.4	Commercial	YEAR OL	FAIR	15	8.5	6.5	54.6	HNIL JAIN	Legal		General
797	KHUDAGAN J	124+350	RHS	Pacca	1	29.5	Commercial	YEAR OL	FAIR	15	8.5	6.5	191.75	HNIL JAIN	Legal		General

798	SHAHJAHANPUR	KHUDAGAN J	124+350	LHS	Pacca	1	12.7	Commercial	YEAR OL	FAIR	15	10	5	63.5	KISHAN PAL SINGH	Legal		General
799		KHUDAGAN J	124+400	LHS	Pacca	1	5.5	Commercial	YEAR OL	FAIR	15	10	5	27.5	HARIOM	Legal		General
800		KHUDAGAN J	124+450	LHS	Pacca	1	7.3	Commercial	YEAR OL	FAIR	15	10	5	36.5	HARPAL SINGH	Legal		General
801		KHUDAGAN J	124+450	LHS	Pacca	1	6.4	Commercial	YEAR OL	FAIR	15	10	5	32	HARIOM	Legal		General
802		KHUDAGAN J	124+450	RHS	Pacca	1	3.2	Commercial	YEAR OL	POOR	15	10	5	16	NA	Legal		General
803		KHUDAGAN J	124+500	RHS	Pacca	1	17.9	Commercial	YEAR OL	FAIR	15	7.5	7.5	134.25	KISHAN LAL GUPTA	Legal		General
804		KHUDAGAN J	124+500	RHS	Pacca	1	3	Commercial	YEAR OL	FAIR	15	8.5	6.5	19.5	SATISH KUMAR GANGV	Legal		OBC
805		KHUDAGAN J	124+500	RHS	Pacca	1	3	Commercial	YEAR OL	FAIR	15	8.5	6.5	19.5	SAFIULLAH KHAN	Legal		General
806		KHUDAGAN J	124+500	RHS	Pacca	1	3	Commercial	YEAR OL	FAIR	15	8.5	6.5	19.5	SAKIK KHAN	Legal		General
807		KHUDAGAN J	124+550	RHS	Pacca	1	17	Commercial	YEAR OL	FAIR	15	8.5	6.5	110.5	CHUTTAN GUPTA	Legal		General
808		KHUDAGAN J	124+600	RHS	Pacca	1	58.7	Commercial	YEAR OL	FAIR	15	7.5	7.5	440.25	RAM RAGUVEER SARAN	Legal		General
809		KHUDAGAN J	124+600	LHS	Pacca	1	9.1	Commercial	YEAR OL	FAIR	15	6.5	8.5	77.35	MOHAMMAD MUSTAKIM	Legal		OBC
810		KHUDAGAN J	124+600	LHS	Pacca	1	9.1	Commercial	YEAR OL	FAIR	15	6.5	8.5	77.35	MOHAMMAD AKHTAR	Legal		OBC
811		KHUDAGAN J	124+650	LHS	Pacca	1	7.6	Commercial	YEAR OL	FAIR	15	7.5	7.5	57	SAKIT AHMAD	Legal		OBC
812		KHUDAGAN J	124+650	LHS	Pacca	1	5	Commercial	YEAR OL	FAIR	15	7.5	7.5	37.5	FARIYAD AHMAD	Legal		OBC
813		KHUDAGAN J	126+650	LHS	Pacca	2	15.6	Residential cum Commercial	YEAR OL	FAIR	15	9	6	93.6	ILYASH	Legal		OBC
814		KHUDAGAN J	126+700	LHS	Pacca	1	7.3	Commercial	YEAR OL	FAIR	15	9	6	43.8	AHMED	Legal		OBC
815		KHUDAGAN J	126+700	LHS	Pacca	1	30.3	Commercial	YEAR OL	FAIR	15	8	7	212.1	RAFIK AHMED	Legal	SIYA RAM PAPPU	OBC
816		KHUDAGAN J	126+700	RHS	Pacca	1	2.8	Commercial	YEAR OL	FAIR	15	6	9	25.2	NA	Legal		OBC
817		KHUDAGAN J	126+700	RHS	Pacca	1	2.7	Commercial	YEAR OL	FAIR	15	6	9	24.3	BHARAT COMPUTER	Legal		General
818		KHUDAGAN J	126+750	RHS	Pacca	1	3	Commercial	YEAR OL	FAIR	15	6	9	27	VINOD GUPTA	Legal	PANKAJ GUPTA	General
819		KHUDAGAN J	126+800	RHS	Pacca	1	3.1	Commercial	YEAR OL	FAIR	15	4.5	10.5	32.55	FARIYAD	Legal		General
820		KHUDAGAN J	126+800	RHS	Pacca	2	1.6	Residential cum Commercial	YEAR OL	POOR	15	4.5	10.5	16.8	GIRZA DEVI	Legal		General
821	KHUDAGAN J	126+800	RHS	Pacca	2	2	Residential cum Commercial	YEAR OL	POOR	15	4.5	10.5	21	ASHOK KUMAR	Legal		OBC	
822	KHUDAGAN J	126+850	RHS	Pacca	2	2.9	Residential cum Commercial	YEAR OL	FAIR	15	4.5	10.5	30.45	SEEMA GUPTA	Legal		General	
823	KHUDAGAN J	126+900	RHS	Pacca	1	2.4	Commercial	YEAR OL	FAIR	15	4.5	10.5	25.2	RAM KISHAN	Legal		General	

824	KHUDAGAN J	126+900	RHS	Pacca	2	3.1	Residential cum Commercial	YEAR OL	POOR	15	4.5	10.5	32.55	JAGDEESH AGARWAL	Legal	VISHNU CHANDRA	General
825	KHUDAGAN J	126+950	RHS	Pacca	2	3.5	Residential cum Commercial	YEAR OL	FAIR	15	4.5	10.5	36.75	SEEM GUPTA	Legal		General
826	KHUDAGAN J	126+950	RHS	Pacca	2	7.7	Residential cum Commercial	YEAR OL	FAIR	15	4.5	10.5	80.85	UMA SHANKAR RASTOGI	Legal		General
827	KHUDAGAN J	127+000	RHS	Pacca	2	1.4	Residential cum Commercial	YEAR OL	FAIR	15	4.5	10.5	14.7	NANNE LAL	Legal		OBC
828	KHUDAGAN J	127+000	RHS	Pacca	1	1.4	Commercial	YEAR OL	FAIR	15	4.5	10.5	14.7	RAMPAL	Legal		OBC
829	KHUDAGAN J	127+050	RHS	Pacca	1	3.3	Commercial	YEAR OL	FAIR	15	4.5	10.5	34.65	SANTOSH RANI JAIN	Legal		General
830	KHUDAGAN J	127+100	RHS	Pacca	1	7	Commercial	YEAR OL	FAIR	15	4.5	10.5	73.5	SAMEER MISHRA	Legal		General
831	KHUDAGAN J	127+100	RHS	Pacca	2	2.3	Residential cum Commercial	YEAR OL	FAIR	15	4.5	10.5	24.15	GURMEET SINGH	Legal		General
832	KHUDAGAN J	127+100	RHS	Pacca	1	9	Commercial	YEAR OL	FAIR	15	4.5	10.5	94.5	JAMADER SINGH	Legal		General
833	KHUDAGAN J	127+150	RHS	Pacca	2	9.1	Residential cum Commercial	YEAR OL	FAIR	15	4.5	10.5	95.55	RAJENDRA SINGH GANGWAR	Legal		OBC
834	KHUDAGAN J	127+200	RHS	Pacca	2	10.7	Residential cum Commercial	YEAR OL	POOR	15	4.5	10.5	112.35	SYAMSUNDAR JAIN	Legal		General
835	KHUDAGAN J	127+200	RHS	Pacca	1	9.5	Commercial	YEAR OL	POOR	15	4.5	10.5	99.75	SYAMSUNDAR JAIN	Legal		General
836	KHUDAGAN J	127+200	LHS	Pacca	2	8	Residential cum Commercial	YEAR OL	GOOD	15	6.7	8.3	66.4	SUMAN LATA GUPTA	Legal		General
837	KHUDAGAN J	127+250	LHS	Pacca	1	4	Commercial	YEAR OL	POOR	15	5	10	40	RAMDAS	Legal		SC
838	KHUDAGAN J	127+250	LHS	Pacca	1	3	Commercial	YEAR OL	FAIR	15	4.5	10.5	31.5	NARENDRA SINGH	Legal		General
839	KHUDAGAN J	127+250	LHS	Pacca	2	3	Residential cum Commercial	YEAR OL	POOR	15	4.5	10.5	31.5	HARDAYAL SINGH	Legal		OBC
840	KHUDAGAN J	127+250	LHS	Pacca	1	11.5	Commercial	YEAR OL	FAIR	15	4.5	10.5	120.75	PRADEEP KUMAR AGARWAL	Legal		General
841	KHUDAGAN J	127+250	RHS	Pacca	1	7.4	Commercial	YEAR OL	FAIR	15	4.5	10.5	77.7	CHOTE	Legal		OBC
842	KHUDAGAN J	127+250	RHS	Pacca	1	4.1	Commercial	YEAR OL	FAIR	15	4.5	10.5	43.05	RAMLAL SHARMA	Legal		OBC
843	KHUDAGAN J	127+300	RHS	Pacca	1	2.1	Commercial	YEAR OL	POOR	15	4.5	10.5	22.05	MUNSI LAL SHARMA	Legal		OBC
844	KHUDAGAN J	127+300	RHS	Pacca	1	2.1	Commercial	YEAR OL	POOR	15	4.5	10.5	22.05	CHOTE LAL	Legal		OBC
845	KHUDAGAN J	127+300	RHS	Pacca	2	2	Residential cum Commercial	YEAR OL	POOR	15	4.5	10.5	21	PARMANAND	Legal		OBC
846	KHUDAGAN J	127+350	RHS	Pacca	1	3.7	Commercial	YEAR OL	POOR	15	4.5	10.5	38.85	MUNNI DEVI	Legal		General
847	KHUDAGAN J	127+350	RHS	Pacca	1	18.8	Commercial	YEAR OL	POOR	15	4.5	10.5	197.4	SULTAN VEG	Legal		General
848	KHUDAGAN J	127+400	RHS	Pacca	1	3.3	Commercial	YEAR OL	FAIR	15	4.5	10.5	34.65	ZAFAR WEG	Legal		General
849	KHUDAGAN J	127+400	RHS	Pacca	2	4.9	Residential cum Commercial	YEAR OL	FAIR	15	4.5	10.5	51.45	SADVEER SIDIQI	Legal		OBC
850	KHUDAGAN J	127+400	RHS	Pacca	1	3.5	Commercial	YEAR OL	FAIR	15	4.5	10.5	36.75	RAFAT WEG	Legal		General

851	KHUDAGAN J	127+450	RHS	Pacca	1	6	Commercial	YEAR OL	FAIR	15	4.5	10.5	63	SAFKAT WEG	Legal		General
852	KHUDAGAN J	127+250	LHS	Pacca	1	5	Commercial	YEAR OL	FAIR	15	4.5	10.5	52.5	SUNIL KUMAR	Legal		General
853	KHUDAGAN J	127+250	LHS	Pacca	1	3.1	Commercial	YEAR OL	FAIR	15	4.5	10.5	32.55	PARMOD KUMAR GUPTA	Legal		General
854	KHUDAGAN J	127+300	LHS	Pacca	1	3.3	Commercial	YEAR OL	FAIR	15	4.5	10.5	34.65	RAM DAS	Legal		OBC
855	KHUDAGAN J	127+350	LHS	Pacca	1	3	Commercial	YEAR OL	FAIR	15	4.5	10.5	31.5	RAM BAHADUR AGARWAL	Legal		General
856	KHUDAGAN J	127+400	LHS	Pacca	1	3.1	Commercial	YEAR OL	FAIR	15	4.5	10.5	32.55	DILIP KUMAR AGARWAL	Legal		General
857	KHUDAGAN J	127+450	LHS	Pacca	1	3.1	Commercial	YEAR OL	FAIR	15	4.5	10.5	32.55	SANJEEV KUMAR AGARWAL	Legal		General
858	KHUDAGAN J	127+450	LHS	Pacca	2	6.3	Residential cum Commercial	YEAR OL	FAIR	15	4.5	10.5	66.15	DEEPAK GUPTA	Legal		General
859	KHUDAGAN J	127+500	LHS	Pacca	1	3	Commercial	YEAR OL	FAIR	15	4.5	10.5	31.5	SANJAY GUPTA	Legal		General
860	KHUDAGAN J	127+500	LHS	Pacca	1	3.4	Commercial	YEAR OL	FAIR	15	4.5	10.5	35.7	MANOJ AGARWAL	Legal		General
861	KHUDAGAN J	127+550	LHS	Pacca	1	2.9	Commercial	YEAR OL	FAIR	15	4.5	10.5	30.45	MOHD.SMILE	Legal		General
862	KHUDAGAN J	127+550	LHS	Pacca	1	2.8	Commercial	YEAR OL	FAIR	15	4.5	10.5	29.4	JUMAN VEG	Legal		General
863	KHUDAGAN J	127+550	LHS	Pacca	1	2.8	Commercial	YEAR OL	FAIR	15	4.5	10.5	29.4	SULTAN VEG	Legal		General
864	KHUDAGAN J	127+450	RHS	Pacca	1	2	Commercial	YEAR OL	FAIR	15	4.5	10.5	21	SAFKAT VEG	Legal		General
865	KHUDAGAN J	127+500	RHS	Pacca	1	5.9	Commercial	YEAR OL	FAIR	15	4.5	10.5	61.95	AHSREM KHAN	Legal		General
866	KHUDAGAN J	127+550	RHS	Pacca	1	12	Commercial	YEAR OL	FAIR	15	4.5	10.5	126	NASHIM KAYUM VEG	Legal		General
867	KHUDAGAN J	127+600	LHS	Pacca	1	5	Commercial	YEAR OL	FAIR	15	8	7	35	SABIR KHAN HASHNEEN KHAN	Legal		General
868	KHUDAGAN J	127+600	LHS	Pacca	3	10	Commercial	YEAR OL	FAIR	15	8	7	70	NURU DIN FEJU DIN	Legal		OBC
869	KHUDAGAN J	127+600	RHS	Pacca	1	6	Commercial	YEAR OL	FAIR	15	2	13	78	VISHWAMOCHAN	Legal		General
870	KHUDAGAN J	127+650	LHS	Pacca	1	2.8	Commercial	YEAR OL	FAIR	15	8	7	19.6	SALATIN	Legal		OBC
871	KHUDAGAN J	127+650	LHS	Pacca	1	4.1	Commercial	YEAR OL	FAIR	15	8	7	28.7	RAVI GUPTA	Legal		General
872	KHUDAGAN J	127+650	LHS	Pacca	1	2.4	Commercial	YEAR OL	FAIR	15	8	7	16.8	VIJAY SAKSENA KUMAR	Legal		OBC
873	KHUDAGAN J	127+650	LHS	Pacca	1	3.6	Commercial	YEAR OL	FAIR	15	8	7	25.2	RAJENDRA KUMAR RATHORE	Legal		OBC
874	KHUDAGAN J	127+700	LHS	Pacca	1	3.3	Commercial	YEAR OL	FAIR	15	8	7	23.1	SIKHIL GUPTA	Legal		General
875	KHUDAGAN J	127+700	LHS	Pacca	1	5.1	Commercial	YEAR OL	FAIR	15	8	7	35.7	CHOTE KHAN	Legal		General
876	KHUDAGAN J	127+700	LHS	Pacca	1	3	Commercial	YEAR OL	FAIR	15	8	7	21	SAAN MOHAMMAD	Legal		General
877	KHUDAGAN J	127+750	LHS	Pacca	1	4.3	Commercial	YEAR OL	FAIR	15	8	7	30.1	RAKESH KUMAR RATHORE	Legal		OBC

878	KHUDAGAN J	127+750	LHS	Pacca	2	2.8	Residential cum Commercial	YEAR OL	FAIR	15	8	7	19.6	MURARI LAL RATHORE	Legal		OBC
879	KHUDAGAN J	127+800	LHS	Pacca	2	2.8	Residential cum Commercial	YEAR OL	FAIR	15	8	7	19.6	CHOTE KHAN	Legal		General
880	KHUDAGAN J	127+850	LHS	Pacca	2	3.1	Residential cum Commercial	YEAR OL	FAIR	15	8	7	21.7	AHMED BALI	Legal		OBC
881	KHUDAGAN J	127+850	LHS	Pacca	2	3.1	Residential cum Commercial	YEAR OL	FAIR	15	8	7	21.7	NA	Legal		OBC
882	KHUDAGAN J	127+900	LHS	Pacca	1	2.9	Commercial	YEAR OL	FAIR	15	8	7	20.3	RAJENDAR	Legal		General
883	KHUDAGAN J	127+600	RHS	Pacca	1	4.1	Commercial	YEAR OL	FAIR	15	8	7	28.7	KHALID VEG	Legal		General
884	KHUDAGAN J	127+650	RHS	Pacca	1	11.9	Commercial	YEAR OL	FAIR	15	8	7	83.3	OMVEER SINGH	Legal		General
885	KHUDAGAN J	127+700	RHS	Pacca	2	12.3	Residential cum Commercial	YEAR OL	FAIR	15	8	7	86.1	SUDHIR SINGH	Legal		General
886	KHUDAGAN J	127+650	LHS	Pacca	1	2.9	Commercial	YEAR OL	FAIR	15	8	7	20.3	KHURSHIR KHAN	Legal		General
887	KHUDAGAN J	127+650	LHS	Pacca	1	2.7	Commercial	YEAR OL	FAIR	15	8	7	18.9	ZASIR ALI	Legal		OBC
888	KHUDAGAN J	127+700	LHS	Pacca	3	2.2	Commercial	YEAR OL	FAIR	15	8	7	15.4	KELASH RATHORE	Legal		OBC
889	KHUDAGAN J	127+750	LHS	Pacca	2	7	Residential cum Commercial	YEAR OL	FAIR	15	8	7	49	VEDPAL SINGH	Legal		General
890	KHUDAGAN J	127+800	LHS	Pacca	1	2.7	Commercial	YEAR OL	FAIR	15	4.5	10.5	28.35	ATSHAH AALAM	Legal		OBC
891	KHUDAGAN J	127+800	LHS	Pacca	1	23.9	Commercial	YEAR OL	FAIR	15	8.5	6.5	155.35	AAKAR VEG	Legal		General
892	KHUDAGAN J	127+850	LHS	Pacca	1	28.2	Commercial	YEAR OL	FAIR	15	8.5	6.5	183.3	MUTHAR VEG	Legal		General
893	KHUDAGAN J	127+700	RHS	Pacca	1	4.1	Commercial	YEAR OL	FAIR	15	10.5	4.5	18.45	OMVEER SINGH	Legal		General
894	KHUDAGAN J	127+700	RHS	Pacca	1	4.1	Commercial	YEAR OL	FAIR	15	10.5	4.5	18.45	SUDHIR SINGH	Legal		General
895	KHUDAGAN J	127+750	RHS	Pacca	1	4.8	Commercial	YEAR OL	POOR	15	10.5	4.5	21.6	HARI KISHAN	Legal		OBC
896	KHUDAGAN J	127+750	RHS	Pacca	1	4.7	Commercial	YEAR OL	POOR	15	10.5	4.5	21.15	MANJU DEVI	Legal		OBC
897	KHUDAGAN J	127+800	RHS	Pacca	1	4.3	Commercial	YEAR OL	POOR	15	10.5	4.5	19.35	SHRIKISHAN	Legal		OBC
898	KHUDAGAN J	127+800	RHS	Pacca	1	4.3	Commercial	YEAR OL	POOR	15	10.5	4.5	19.35	RAMSHARAN	Legal		OBC
899	KHUDAGAN J	127+850	RHS	Pacca	1	2.5	Commercial	YEAR OL	FAIR	15	8	7	17.5	SALIM SHAH	Legal		OBC
900	KHUDAGAN J	127+850	RHS	Pacca	1	2.6	Commercial	YEAR OL	FAIR	15	8	7	18.2	KALAWATI	Legal		OBC
901	KHUDAGAN J	127+900	RHS	Pacca	1	2.7	Commercial	YEAR OL	FAIR	15	8	7	18.9	ZHARUDDIN	Legal		OBC
902	KHUDAGAN J	1427+950	RHS	Pacca	1	3.6	Commercial	YEAR OL	FAIR	15	8	7	25.2	TAJUDDIN	Legal		OBC
903	KHUDAGAN J	128+000	RHS	Pacca	1	6.7	Commercial	YEAR OL	FAIR	15	8	7	46.9	FAHZAN ALI	Legal		OBC
904	KHUDAGAN J	128+000	RHS	Pacca	2	9.1	Residential cum Commercial	YEAR OL	FAIR	15	7.5	7.5	68.25	VEERPAL SINGH	Legal		General

905	KHUDAGAN J	128+000	RHS	Pacca	2	15.6	Residential cum Commercial	YEAR OL	FAIR	15	7.5	7.5	117	MANJALI SINGH	Legal		General
906	KHUDAGAN J	128+050	RHS	Pacca	1	4	Commercial	YEAR OL	FAIR	15	7.5	7.5	30	RAMESH	Legal		General
907	KHUDAGAN J	128+100	RHS	Pacca	1	13.6	Commercial	YEAR OL	FAIR	15	7.5	7.5	102	MANOJ KUMAR	Legal		General
908	KHUDAGAN J	128+150	RHS	Pacca	1	2.5	Commercial	YEAR OL	FAIR	15	7.5	7.5	18.75	KALLU FAUJI	Legal		General
909	KHUDAGAN J	128+200	RHS	Pacca	1	6.1	Commercial	YEAR OL	FAIR	15	7.5	7.5	45.75	DILIP KUMAR	Legal		General
910	KHUDAGAN J	128+250	RHS	Pacca	1	4.3	Commercial	YEAR OL	FAIR	15	7.5	7.5	32.25	ZAVED	Legal		General
911	KHUDAGAN J	128+250	RHS	Pacca	1	13.1	Commercial	YEAR OL	FAIR	15	7.5	7.5	98.25	SAZZAD IRFAAN	Legal		OBC
912	KHUDAGAN J	127+750	LHS	Pacca	1	2.5	Commercial	YEAR OL	FAIR	15	7	8	20	RIYASAD UDEEN	Legal		OBC
913	KHUDAGAN J	127+750	LHS	Pacca	2	5.2	Residential cum Commercial	YEAR OL	FAIR	15	7	8	41.6	TALID	Legal		OBC
914	KHUDAGAN J	127+750	LHS	Pacca	2	2.8	Residential cum Commercial	YEAR OL	FAIR	15	7	8	22.4	SALMA BEGAM	Legal		OBC
915	KHUDAGAN J	127+800	LHS	Pacca	2	3.2	Residential cum Commercial	YEAR OL	FAIR	15	7	8	25.6	ANUP KUMAR	Legal		OBC
916	KHUDAGAN J	127+850	LHS	Pacca	1	2.6	Commercial	YEAR OL	FAIR	15	7	8	20.8	BANWARI LAL	Legal		OBC
917	KHUDAGAN J	127+900	LHS	Pacca	1	4.9	Commercial	YEAR OL	FAIR	15	7	8	39.2	PREM CHANDRA	Legal		General
918	KHUDAGAN J	127+900	LHS	Pacca	1	7.3	Commercial	YEAR OL	FAIR	15	7.5	7.5	54.75	UMESH CHANDRA	Legal		General
919	KHUDAGAN J	127+950	LHS	Pacca	1	3.7	Commercial	YEAR OL	FAIR	15	7.5	7.5	27.75	TARIB KHAN	Legal		General
920	KHUDAGAN J	127+950	LHS	Pacca	1	2.5	Commercial	YEAR OL	FAIR	15	7.5	7.5	18.75	PARMOD GUPTA	Legal		General
921	KHUDAGAN J	128+000	LHS	Pacca	1	2.5	Commercial	YEAR OL	FAIR	15	7.5	7.5	18.75	RAHUL KUAMR AGARWAL	Legal		General
922	KHUDAGAN J	128+050	LHS	Pacca	1	5.6	Commercial	YEAR OL	FAIR	15	7.5	7.5	42	MANOJ KUMAR AGARWAL	Legal		General
923	KHUDAGAN J	128+300	RHS	Pacca	1	5.9	Commercial	YEAR OL	FAIR	15	9.6	5.4	31.86	AFSAR ALI IMDAD ALI	Legal		OBC
924	KHUDAGAN J	128+300	RHS	Pacca	1	4	Commercial	YEAR OL	FAIR	15	7.5	7.5	30	ASHOK KUMAR JAIN	Legal		General
925	KHUDAGAN J	128+300	RHS	Pacca	1	5.4	Commercial	20 YEAR	FAIR	15	7.5	7.5	40.5	SURABH GUPTA	Legal		General
926	KHUDAGAN J	128+350	RHS	Pacca	1	4.5	Commercial	12 YEAR	FAIR	15	7.5	7.5	33.75	MANOJ AGARWAL	Legal		General
927	KHUDAGAN J	128+350	RHS	Pacca	1	7.4	Commercial	15 YEAR	FAIR	15	7.5	7.5	55.5	MUNNA LAL	Legal		OBC
928	KHUDAGAN J	128+400	RHS	Pacca	1	8.7	Commercial	15 YEAR	FAIR	15	7.5	7.5	65.25	OM PRAKASH	Legal		General
929	KHUDAGAN J	128+400	RHS	Pacca	1	7.3	Commercial	15 YEAR	FAIR	15	7.5	7.5	54.75	IBRAHIM	Legal		General
930	KHUDAGAN J	128+450	RHS	Pacca	1	8.2	Commercial	15 YEAR OLD	FAIR	15	7.5	7.5	61.5	RAM PRATAP RATHORE	Legal		OBC

931	KHUDAGAN J	128+450	RHS	Pacca	1	6.3	Commercial	20 YEAR OLD	FAIR	15	7.5	7.5	47.25	BHANU PRAKASH GUPTA	Legal		General
932	KHUDAGAN J	128+500	RHS	Pacca	1	8.3	Commercial	25 YEAR	FAIR	15	4.5	10.5	87.15	NATHU LAL	Legal		OBC
933	KHUDAGAN J	128+050	LHS	Pacca	1	5.2	Commercial	15 YEAR	FAIR	15	4.5	10.5	54.6	ASHOK JAIN	Legal		General
934	KHUDAGAN J	128+100	LHS	Pacca	1	4.9	Commercial	15 YEAR	FAIR	15	4.5	10.5	51.45	UMESH AGARWAL	Legal		General
935	KHUDAGAN J	128+150	LHS	Pacca	1	4.8	Commercial	15 YEAR	FAIR	15	4.5	10.5	50.4	UMESH AGARWAL	Legal		General
936	KHUDAGAN J	128+150	LHS	Pacca	1	4.3	Commercial	15 YEAR	FAIR	15	4.5	10.5	45.15	REHMAT HUSEN	Legal		OBC
937	KHUDAGAN J	128+200	LHS	Pacca	1	4.7	Commercial	15 YEAR	FAIR	15	4.5	10.5	49.35	RONAK	Legal		OBC
938	KHUDAGAN J	128+200	LHS	Pacca	1	1.7	Commercial	15 YEAR	FAIR	15	4.5	10.5	17.85	MOHD NAHIM	Legal		OBC
939	KHUDAGAN J	128+250	LHS	Pacca	1	3.3	Commercial	15 YEAR	FAIR	15	4.5	10.5	34.65	BALISTAR SINGH	Legal		General
940	KHUDAGAN J	128+300	LHS	Pacca	2	13	Residential cum Commercial	15 YEAR OLD	FAIR	15	4.5	10.5	136.5	MANOJ KUMAR AGARWAL	Legal		General
941	KHUDAGAN J	128+350	LHS	Pacca	1	124	Commercial	18 YEAR OLD	FAIR	15	4.5	10.5	1302	GOPAL KIRISHI GUPTA	Legal	MLD/aad ar sanskriti	General
942	KHUDAGAN J	128+500	RHS	Pacca	1	26.3	Commercial	25 YEAR	FAIR	15	7	8	210.4	RAJVEER SINGH	Legal		General
943	KHUDAGAN J	128+550	RHS	Pacca	1	3.3	Commercial	4 YEAR OLD	FAIR	15	7	8	26.4	SUDHIR SINGH	Legal		General
944	KHUDAGAN J	128+650	RHS	Pacca	2	21.1	Residential cum Commercial	10 YEAR OLD	FAIR	15	5	10	211	SEEMA GUPTA/ RAVENDER KUMAR GUPTA	Legal		General
945	KHUDAGAN J	128+700	RHS	Pacca	1	3.7	Commercial	15 YEAR	FAIR	15	9	6	22.2	VINAY GUPTA	Legal		General
946	KHUDAGAN J	128+750	RHS	Pacca	1	3.3	Commercial	5 YEAR OLD	FAIR	15	9	6	19.8	KULDEEP KUMAR GUPTA	Legal		OBC
947	KHUDAGAN J	128+750	RHS	Pacca	1	3.3	Commercial	8 YEAR OLD	FAIR	15	9	6	19.8	RAM RACHPAL SINGH	Legal		General
948	KHUDAGAN J	128+800	RHS	Pacca	2	9.9	Residential cum Commercial	18 YEAR	FAIR	15	9	6	59.4	KANTI DEVI	Legal		General
949	KHUDAGAN J	128+850	RHS	Pacca	2	9.7	Residential cum Commercial	15 YEAR OLD	FAIR	15	7.5	7.5	72.75	KUMAR SURENDRA GUPTA	Legal		General
950	KHUDAGAN J	128+900	RHS	Pacca	1	2.5	Commercial	1 YEAR OLD	FAIR	15	7.5	7.5	18.75	ABRAAT	Legal		OBC
951	KHUDAGAN J	128+950	RHS	Pacca	1	2.5	Commercial	NEW STRUCT	GOOD	15	8.5	6.5	16.25	FARIDA BEGUM	Legal		OBC
952	KHUDAGAN J	129+000	RHS	Pacca	1	66	Commercial	10 YEAR	FAIR	15	7	8	528	RAMDASH GUPTA	Legal		General
953	KHUDAGAN J	128+600	LHS	Pacca	1	20	Commercial	15 YEAR	FAIR	15	7.5	7.5	150	RAJ KUMAR GUPTA	Legal		General
954	KHUDAGAN J	129+100	RHS	Pacca	2	18	Residential cum Commercial	8 YEAR OLD	FAIR	15	7.5	7.5	135	NOOR ZAHAN BEGUM	Legal		General
955	KHUDAGAN J	129+150	RHS	Pacca	1	17.2	Commercial	8 YEAR OLD	FAIR	15	7.5	7.5	129	NIGAT ARA	Legal		General

956	Kamalpur	123+000	LHS	Pacca	1	14.7	Residential	15	FAIR	15	3	12	176.4	SITARAM	Legal	OBC
957	Kamalpur	123+050	LHS	Pacca	1	5.6	Residential		FAIR	15	10	5	28	SHIV KRISHNA BIHARI LAL	Legal	OBC
958	Kamalpur	123+100	LHS	Pacca	1	4.7	Residential		FAIR	15	10	5	23.5	SUKH SAGAR	Legal	OBC
959	Kamalpur	123+150	RHS	Pacca	1	7.7	Residential	7	FAIR	10	4	6	46.2	RAMPAL, KAMLESH GANGWAL	Legal	OBC
960	Kamalpur	123+155	RHS	Pacca	1	4.4	Residential	7	FAIR	10	4	6	26.4	SARNAAM	Legal	OBC
961	Kamalpur	123+160	RHS	Pacca	1	4.7	Residential	7	FAIR	10	5	5	23.5	KUMARSEN	Legal	OBC
962	Kamalpur	123+165	RHS	Pacca	2	19.2	Residential cum	40	FAIR	10	5.5	4.5	86.4	VINOD KUMAR SHARMA	Legal	OBC
963	Kamalpur	123+170	RHS	Pacca	1	11.7	Residential	20	FAIR	10	7	3	35.1	MEHKU LAL	Legal	OBC
964	Kamalpur	123+175	RHS	Pacca	2	10.8	Residential cum	50	POOR	10	5	5	54	TOLE RAM	Legal	OBC
965	Kamalpur	123+175	RHS	Pacca	2	7	Residential cum	50	FAIR	10	4.5	5.5	38.5	KIRPAL SINGH	Legal	OBC
966	Kamalpur	123+180	RHS	Pacca	1	3	Residential	50	POOR	10	4.5	5.5	16.5	KIRPAL SINGH	Legal	OBC
967	Kamalpur	123+185	RHS	Pacca	1	5.9	Residential	50	FAIR	10	4.5	5.5	32.45	KISHAN LAL	Legal	OBC
968	Kamalpur	123+190	RHS	Pacca	1	5.9	Residential	50	FAIR	10	4.5	5.5	32.45	SADU RAM	Legal	OBC
969	Kamalpur	123+190	RHS	Pacca	1	3	Residential	2	FAIR	10	4	6	18	DHANESHWAR DAYAL	Legal	OBC
970	Kamalpur	123+195	LHS	Pacca	1	5.5	Residential	10	POOR	10	7	3	16.5	SHANTISWARUP	Legal	OBC
971	Kamalpur	123+200	RHS	Pacca	1	6.2	Residential	8	POOR	10	5.5	4.5	27.9	RAVINDRA GANGWAR	Legal	OBC
972	Kamalpur	123+250	RHS	Pacca	1	4.5	Residential	5	FAIR	10	5.5	4.5	20.25	NARENDRA	Legal	OBC
973	Kamalpur	123+300	RHS	Pacca	1	3	Residential	5	POOR	10	5.5	4.5	13.5	SANTOSH, HARISH	Legal	OBC
974	Kamalpur	123+350	RHS	Pacca	1	5.9	Residential	3	GOOD	10	2	8	47.2	DINESH CHANDRA	Legal	OBC
975	Kamalpur	123+300	LHS	Pacca	2	5.9	Residential cum	40	FAIR	10	7.5	2.5	14.75	KIRSHAN PAL	Legal	OBC
976	Kamalpur	123+350	LHS	Pacca	1	5.7	Residential	30	POOR	10	3	7	39.9	SURENDRA PAL SINGH	Legal	OBC
977	Kamalpur	123+400	LHS	Pacca	1	3	Residential	10	FAIR	10	7	3	9	BACHU LAL	Legal	OBC
978	Kamalpur	123+450	LHS	Pacca	1	6.4	Residential	10	FAIR	10	7	3	19.2	RAJEEV KUMAR	Legal	OBC
979	Kamalpur	123+500	LHS	Pacca	1	6.6	Residential	15	FAIR	10	5	5	33	RAJESH KUMAR	Legal	OBC
980	Kamalpur	123+550	LHS	Semi PACCA	1	6.3	Residential	30	FAIR	10	5.5	4.5	28.35	RAJEEV KUMAR	Legal	OBC
981	Kamalpur	123+600	RHS	Pacca	1	6.5	Residential	50	POOR	10	5.5	4.5	29.25	AMAR SINGH	Legal	OBC
982	Kamalpur	123+600	RHS	Pacca	1	7.2	Residential	35	FAIR	10	7	3	21.6	BUDH PAL	Legal	OBC
983	Kamalpur	123+650	RHS	Pacca	1	6.7	Residential	20	GOOD	10	7	3	20.1	KESAW KUMAR PANDEY	Legal	General
984	Kamalpur	123+700	LHS	Semi PACCA	1	6.5	Residential	16	FAIR	10	5.5	4.5	29.25	NAWAL KISOOR	Legal	OBC
985	Kamalpur	123+700	RHS	Semi PACCA	1	9	Residential	8	POOR	10	7.5	2.5	22.5	HARIOM	Legal	General
986	Kamalpur	123+750	RHS	Pacca	1	5.6	Residential	8	POOR	10	7.5	2.5	14	KESHAW	Legal	General
987	Kamalpur	123+800	RHS	Pacca	1	11.9	Residential	40	FAIR	10	7	3	35.7	KRISHNA CHANDRA	Legal	General
988	Kamalpur	123+850	RHS	Pacca	2	29	Residential cum	50	FAIR	10	7	3	87	BACHCHW LAL	Legal	General
989	Kamalpur	123+850	LHS	Pacca	1	6.4	Residential	23	FAIR	10	5	5	32	GANGA RAM	Legal	OBC
990	Kamalpur	123+900	LHS	Pacca	1	4.6	Residential	24	POOR	10	6	4	18.4	RAM KIRPAL	Legal	General
991	Kamalpur	123+950	LHS	Pacca	1	6.5	Residential	8	FAIR	10	7	3	19.5	RAM KIRPAL	Legal	General
992	Kamalpur	124+000	LHS	Pacca	2	8.9	Residential cum	25	FAIR	10	8	2	17.8	RAM PARTAP	Legal	General
993	Kamalpur	124+050	LHS	Pacca	1	7.9	Residential	35	FAIR	10	8	2	15.8	VIRENDRA SINGH	Legal	General
994	Kamalpur	124+100	LHS	Pacca	1	4.2	Residential	35	FAIR	10	8	2	8.4	RAMSUDHAR PANDEY	Legal	General
995	Kamalpur	124+150	LHS	Pacca	1	11.3	Residential	15	FAIR	10	9.5	0.5	5.65	RAJENDRA	Legal	SC
996	Kamalpur	124+050	RHS	Semi PACCA	1	7.2	Commercial	30	POOR	10	6.5	3.5	25.2	RAM PARTAP	Legal	General

Religious Properties Affected List

S.No	District	Village Name	Existing Chainage	Side of Road (Left/Right)	Type of Structure (Pacca, Kutchra, semipacca, Temple, School etc)	Story (1,2,3)	Dimension of structure (width in metre)	Use of Structure (Residential or Commercial)	Age of structure	Condition of structure (Poor/Fair/Good)	COI in metres	Distance from Road edge (in metre)	Affected Length in Metres	Affected Area in Sq Metres	Remarks	Name of Owner	Legal or Illegal	Owner/ Rented	Social Category (SC,ST,OB C,General ,Others)	Religion
1	FARRUKHABAD	Khimsepur	6+590	LHS	Pacca	1	11	Religious.	5-Year old	Fair	15	2.5	12.5	27.5	Temple	CPR	Illegal	Ramakant Dubey	-	-
2			10+400	RHS	Pacca	1	37.5	Religious.	20 YEAR OLD	Fair	15	3	12	112.5	Temple	CPR	Legal	-	-	-
3			11+850	LHS	Pacca	1	5.5	Religious.	15 YEAR OLD	Fair	15	5.8	9.2	31.9	Temple	CPR	Legal	-	-	-
4			12+000	LHS	Pacca	2	3	Religious.	5 YEAR OLD	Fair	15	3	12	9	Temple	CPR	Illegal	-	-	-
5			17+550	LHS	Pacca	1	6.2	Religious.	25 year old	Fair	15	3.5	11.5	21.7	Hanuman Mandir	CPR	Illegal	-	-	-
6			37+550	LHS	Pacca	1	7.4	Religious.	10 year	Good	15	4.5	10.5	33.3	Temple	CPR	Legal	-	-	-
7			Sedhupur	37+551	LHS	Pacca	1	1.3	Religious.	11 year old	Good	15	5.5	9.5	7.15	Shiv Mandir in Govt Land	CPR	illegal	-	-
8	MAINPURI	Sakat Bewar village	2+300	LHS	Pacca	1	3.7	Religious.	20-Year old	Fair	10	7	3	25.9	Temple	CPR	Legal	-	-	-
9			2+300	RHS	Pacca	1	4.7	Religious.	20-Year old	Fair	10	6	4	28.2	Temple	CPR	Legal	-	-	-
10			2+350	RHS	Pacca	1	8.85	Religious.	20-Year old	Fair	10	10	0	88.5	Temple	CPR	Legal	-	-	-
11	PILIBHIT		149+500	RHS	Pacca	2	8.85	Religious.		Fair	15	10	5	88.5	Masjid	CPR	LEGAL	-	-	-
12			150+200	RHS	Pacca	2	8.85	Religious.	20	Fair	10	10	0	88.5	Masid	CPR	LEGAL	-	-	-
13			168+500	LHS	Pacca	1	27.00	Religious.	20 year old	Fair	15	5.00	10	135	Temple	CPR	Legal	-	-	-
14			169+500	LHS	Pacca	1	7.60	Religious.	5 year old	Fair	10	1.00	9	7.6	Temple	CPR	Legal	-	-	-
15	Shahjahanpur	-	-	-	Kuttca	1	1	Religious.	-	-	10	8	2	8	Tree Temple	CPR	Illegal	-	-	-
16	Shahjahanpur	-	-	-	Kuttca	1	1	Religious.	-	-	10	8	2	8	Tree Temple	CPR	Illegal	-	-	-
17	Shahjahanpur	-	-	-	Kuttca	1	1	Religious.	-	-	10	8	2	8	Tree Temple	CPR	Illegal	-	-	-
18	Shahjahanpur	-	-	-	Kuttca	1	1	Religious.	-	-	10	8	2	8	Tree Temple	CPR	Illegal	-	-	-
19	Shahjahanpur	-	-	-	Kuttca	1	1	Religious.	-	-	10	8	2	8	Tree Temple	CPR	Illegal	-	-	-
20	Shahjahanpur	-	-	-	Kuttca	1	1	Religious.	-	-	10	8	2	8	Tree Temple	CPR	Illegal	-	-	-
21	Shahjahanpur	-	-	-	Kuttca	1	1	Religious.	-	-	10	8	2	8	Tree Temple	CPR	Illegal	-	-	-
22	Shahjahanpur	-	-	-	Kuttca	1	1	Religious.	-	-	10	8	2	8	Tree Temple	CPR	Illegal	-	-	-
23	Shahjahanpur	-	-	-	Kuttca	1	1	Religious.	-	-	10	8	2	8	Tree Temple	CPR	Illegal	-	-	-
24	Shahjahanpur	-	-	-	Kuttca	1	1	Religious.	-	-	10	8	2	8	Tree Temple	CPR	Illegal	-	-	-
25	Shahjahanpur	-	-	-	Pucca	1	3	Religious.	-	-	10	7	3	21	Temple	CPR	Illegal	-	-	-
26	Shahjahanpur	-	-	-	Pucca	1	3	Religious.	-	-	10	7	3	21	Temple	CPR	Illegal	-	-	-
27	Shahjahanpur	-	-	-	Pucca	1	3	Religious.	-	-	10	7	3	21	Temple	CPR	Illegal	-	-	-
28	Shahjahanpur	-	-	-	Pucca	1	3	Religious.	-	-	10	7	3	21	Temple	CPR	Illegal	-	-	-
29	Shahjahanpur	-	-	-	Pucca	1	3	Religious.	-	-	10	7	3	21	Temple	CPR	Illegal	-	-	-

30	Shahjahanpur	-	-	-	Pucca	1	3	Religious.	-	-	10	7	3	21	Temple	CPR	Illegal	-	-	-
31	Shahjahanpur	-	-	-	Pucca	1	3	Religious.	-	-	10	7	3	21	Temple	CPR	Illegal	-	-	-
32	Shahjahanpur	-	-	-	Pucca	1	3	Religious.	-	-	10	7	3	21	Temple	CPR	Illegal	-	-	-
33	Shahjahanpur	-	-	-	Pucca	1	3	Religious.	-	-	10	7	3	21	Temple	CPR	Illegal	-	-	-
34	Shahjahanpur	-	-	-	Pucca	1	3	Religious.	-	-	10	7	3	21	Temple	CPR	Illegal	-	-	-
35	Shahjahanpur	-	-	-	Pucca	1	3	Religious.	-	-	10	7	3	21	Temple	CPR	Illegal	-	-	-
36	Shahjahanpur	-	-	-	Pucca	1	3	Religious.	-	-	10	7	3	21	Temple	CPR	Illegal	-	-	-
37	Shahjahanpur	-	-	-	Pucca	1	3	Religious.	32	-	10	7	3	21	Temple	CPR	Illegal	-	-	-
38	FARRUKHABAD	-	-	-	Kuttca	1	1	Religious.	-	-	10	7	3	7	Tree Temple	CPR	Illegal	-	-	-
39	FARRUKHABAD	-	-	-	Pucca	1	3	Religious.	33	-	10	7	3	21	Temple	CPR	Illegal	-	-	-
40	FARRUKHABAD	-	-	-	Pucca	1	3	Religious.	-	-	10	7	3	21	Temple	CPR	Illegal	-	-	-
41	FARRUKHABAD	-	-	-	Pucca	1	3	Religious.	-	-	10	7	3	21	Temple	CPR	Illegal	-	-	-
42	FARRUKHABAD	-	-	-	Pucca	1	3	Religious.	-	-	10	7	3	21	Temple	CPR	Illegal	-	-	-
43	FARRUKHABAD	-	-	-	Pucca	1	3	Religious.	-	-	10	7	3	21	Temple	CPR	Illegal	-	-	-

Government Properties Affected List

S.No	District	Village Name	Existing Chainage	Side of Road (Left/Right)	Type of Structure (Pacca, Kutcha, semipacca, Temple, School etc)	Story (1,2,3)	Dimension of structure (width in metre)	Use of Structure (Residential or Commercial)	Age of structure	Condition of structure (Poor/Fair/Good)	COI in metres	Distance from Road edge (in metre)	Affected Length in Metres	Affected Area in Sq Metres	Remarks	Name of Owner	Legal or Illegal	Owner/Rented	Social Category (SC,ST,OBC,General,Others)	Religion
1	FARRUKHABAD		12+100	RHS	Pucca		6.8	Government	40 YEAR OLD	FAIR	15	5	10	68	Govt Toilet	CPR	Illegal		-	-
2	FARRUKHABAD		17+500	LHS	Pucca	1	15.5	Government	5 year old	Fair	15	6	9	139.5	Govt Toilet	CPR	Illegal	Govt	-	-
3	FARRUKHABAD	Vijadharpur	37+950	RHS	Pucca		10.5	Government			15	3	12	126	Sandya singh T.S.K.K.P.School	CPR	Legal		-	-
4	FARRUKHABAD		37+970	RHS	Pucca	1	9.9	Government			15	10	5	49.5	Others	CPR	Legal		-	-
5	FARRUKHABAD	Nogma Cantt	39+450	RHS	Pucca	1	36.3	Government	10 Year old	Fair	15	1	14	508.2	PWD Godam	CPR	Legal	Govt	-	-
6	PILIBHIT		147+800	RHS	Pucca	1	18.4	Government	10	FAIR	15	8	7	128.8	Nisha Girls Inter Clg.	CPR	Legal		-	-
7	PILIBHIT		149+200	LHS	Pucca	1	34.6	Government	25	FAIR	15	10	5	173	NAGAR PALIKA	CPR	Legal		-	-
8	PILIBHIT		160+000	LHS	Pucca	1	165	Government	50	FAIR	10	4	6	990	Others	CPR	Legal		-	-
9	PILIBHIT		160+300	RHS	Pucca	1	3.3	Government	25	FAIR	15	10	5	16.5	Others	CPR	Legal		-	-
10	PILIBHIT		160+350	RHS	Pucca	2	4	Government	30	FAIR	15	10	5	20	Others	CPR	Legal		-	-
11	PILIBHIT		160+750	RHS	Pucca	1	18.2	Government		FAIR	10	5	5	91	BALAJI INTER CLG.	CPR	Legal		-	-
12	PILIBHIT	Jogi Thir & Tikri	158+500	LHS	Pucca	1	27	Government	60 Year old	Fair	15	5	10	270	Aadarsh purn Madyamik Vidhalay	CPR	Legal	-	-	-
13	PILIBHIT		158+520	LHS	Pucca	1	48	Government	40 Year old	Fair	15	5	10	480	Govt. Hospital	CPR	Legal	-	-	-
14	PILIBHIT		167+700	RHS	Pucca	1	20	Government	25 year old	Fair	15	3	12	240	Others	CPR	Legal	-	-	-
15	PILIBHIT		168+300	RHS	Pucca	1	40	Government	20 year old	Fair	10	2	8	320	Others	CPR	Legal	-	-	-
16	PILIBHIT		168+400	LHS	Pucca	1	4	Government	15-20 year old	Fair	15	3	12	52.8	Others	CPR	Legal	-	-	-
17	PILIBHIT		168+450	LHS	Pucca	1	4	Government	20 year old	Fair	15	5	10	44	Others	CPR	Legal	-	-	-
18	PILIBHIT		169+650	LHS	Pucca	1	4	Government	10 year old	Fair	10	7	3	13.2	Others	CPR	Legal	-	-	-
19	PILIBHIT		169+850	LHS	Pucca	1	15	Government	25 year old	Fair	10	8	2	30	Others	CPR	Legal	-	-	-
20	PILIBHIT		0+010	RHS	Pucca	1	94	Government	25 year old	Fair	15	5	10	940	Others	CPR	Legal	-	-	-
21	PILIBHIT		170+700	RHS	Pucca	1	4.60	Government	10 year old	Fair	15	6	9.5	43.7	Others	CPR	Legal	-	-	-
22	PILIBHIT		171+350	RHS	Pucca	1	3.50	Government	5 year old	Fair	15	5	10	35	Others	CPR	Legal	-	-	-
23	SHAHJAHANPUR			RHS	Pucca	1	42	Government		Fair	15	5	10	420	Others	CPR	legal	-	-	-
24	SHAHJAHANPUR			RHS	Pucca	2	86	Government	30-35	Fair	15	5	10	860	Kanya vidyalaya	CPR	legal	-	-	-
25	SHAHJAHANPUR			RHS	Pucca	1	42	Government		Fair	15	5	10	420	Others	CPR	legal	-	-	-
26	SHAHJAHANPUR			RHS	Pucca	2	86	Government	30-35	Fair	15	5	10	860	Kanya vidyalaya	CPR	legal	-	-	-
27	SHAHJAHANPUR			RHS	Pucca	1	5	Government	10 year old	Fair	15	10	5	25	Others	CPR	Legal	-	-	-
28	SHAHJAHANPUR			RHS	Pucca	1	12	Government	10 year old	Fair	15	10	5	60	Govt Hospital	CPR	Legal	-	-	-
29	SHAHJAHANPUR			LHS	Pucca	1	21	Government		Fair	15	3	12	252	Govt School Kasrak	CPR	Legal	-	-	-

30	SHAHJAHANPUR	-	-	LHS	Pucca	1	47	Government	35 year old	Good	15	4	11	517	Others	CPR	Legal	-	-	-
31	SHAHJAHANPUR	-	-	RHS	Pucca	1	10.3	Government	50 Year old	Fair	15	10.2	4.8	49.44	Others	CPR	Legal	-	-	-
32	SHAHJAHANPUR	-	128+600	RHS	Pucca	1	17	Government	40 YEAR	FAIR	10	7	3	51	Police Choki	CPR	Legal	-	Govt	-
33	SHAHJAHANPUR	-	128+400	LHS	Pucca	1	105	Government	10 YEAR OLD	FAIR	10	7	3	315	Others	CPR	Legal	-	Govt	-

Annexure 7.3**A. Information on land acquisition and resettlement impacts:**

Details	Existing Road widening	Realignment	Bypasses 1	Bypasses 2	Bypasses 3
Land Required	9.8058 ha	-	-	-	-
Land Available	541.3 ha	-	-	-	-
Private Land Acquisition	9.2706 ha	-	-	-	-
Status of Land acquisition (in terms of notification)	3 (a) and 3A notification is under Process	-	-	-	-
Number of Private structure affected	1166	-	-	-	-
Number of Household affected (Structures)	1166	-	-	-	-
Number of Project Affected Persons (PAPs) (Structures)	8162	-	-	-	-
Number of Titleholders (for structures)	996	-	-	-	-
Number of Non-titleholders (for structures)	170	-	-	-	-
Squatters (for structures)	170	-	-	-	-
Number of Landholders impacted	202	-	-	-	-

B. Type of land impacted:

Type of Private land	Area (in Ha)
Agricultural	9.2706 ha
Barren	0.1112 ha
Forest	0
Residential and Commercial plots	0
Any other _____	0.4238 ha
TOTAL	9.8056 ha